PM-10 Monitors within City of Phoenix

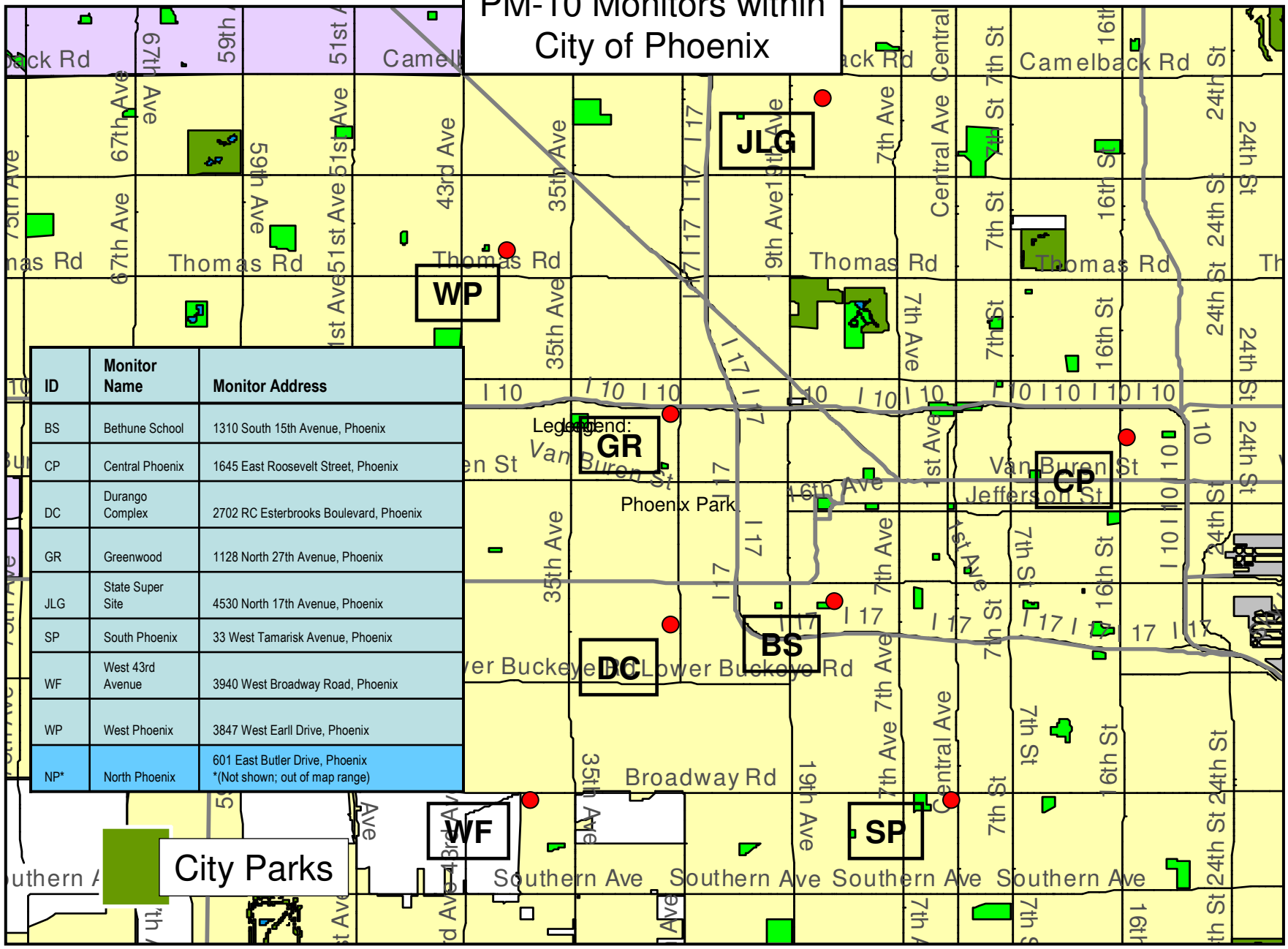

ID	Monitor Name	Monitor Address
BS	Bethune School	1310 South 15th Avenue, Phoenix
CP	Central Phoenix	1645 East Roosevelt Street, Phoenix
DC	Durango Complex	2702 RC Esterbrooks Boulevard, Phoenix
GR	Greenwood	1128 North 27th Avenue, Phoenix
JLG	State Super Site	4530 North 17th Avenue, Phoenix
SP	South Phoenix	33 West Tamarisk Avenue, Phoenix
WF	West 43rd Avenue	3940 West Broadway Road, Phoenix
WP	West Phoenix	3847 West Earll Drive, Phoenix
NP*	North Phoenix	601 East Butler Drive, Phoenix *(Not shown; out of map range)

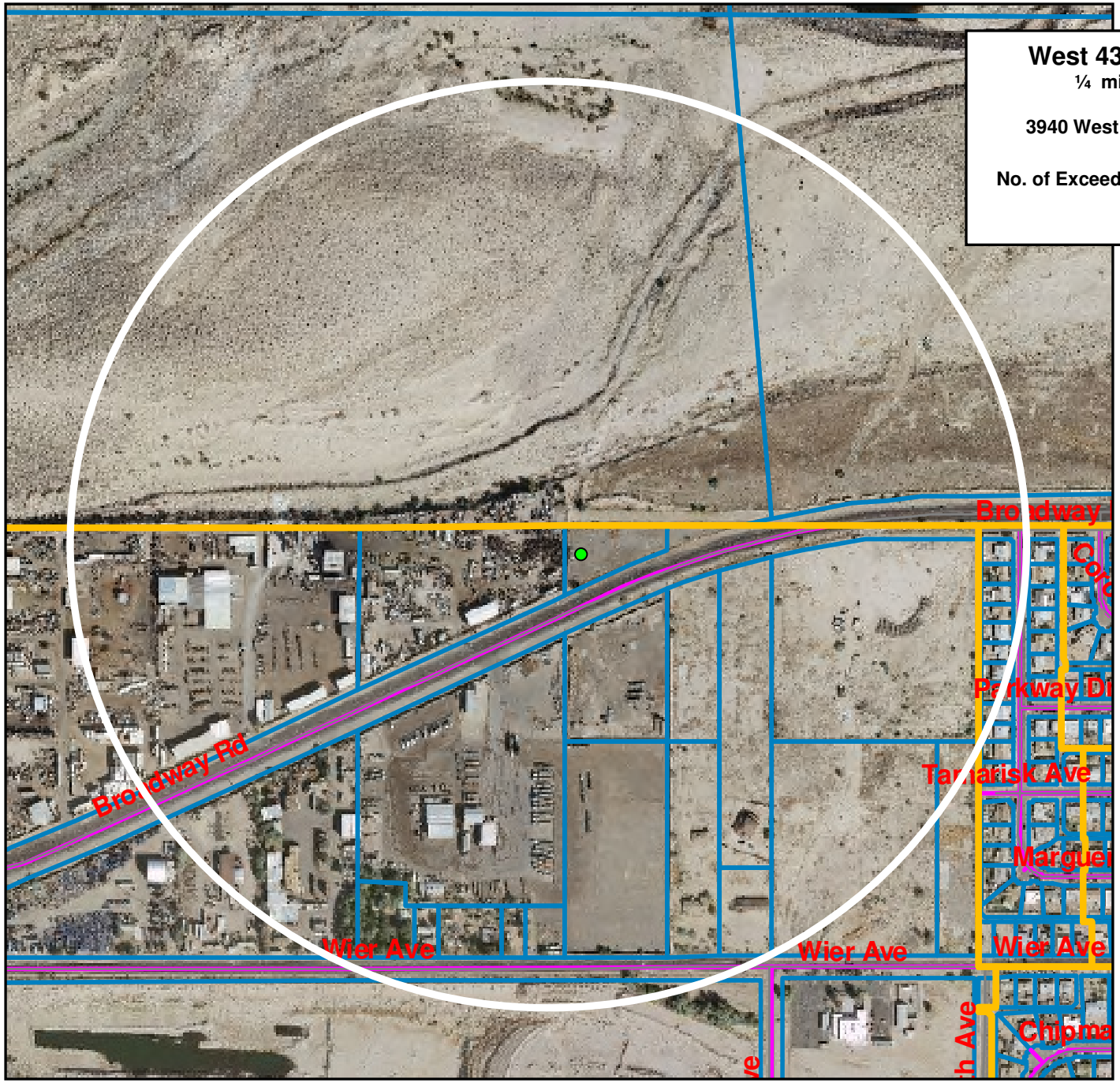

West 43rd Monitor

¼ mile radius

3940 West Broadway Rd.

No. of Exceedances 2008-2010:
13

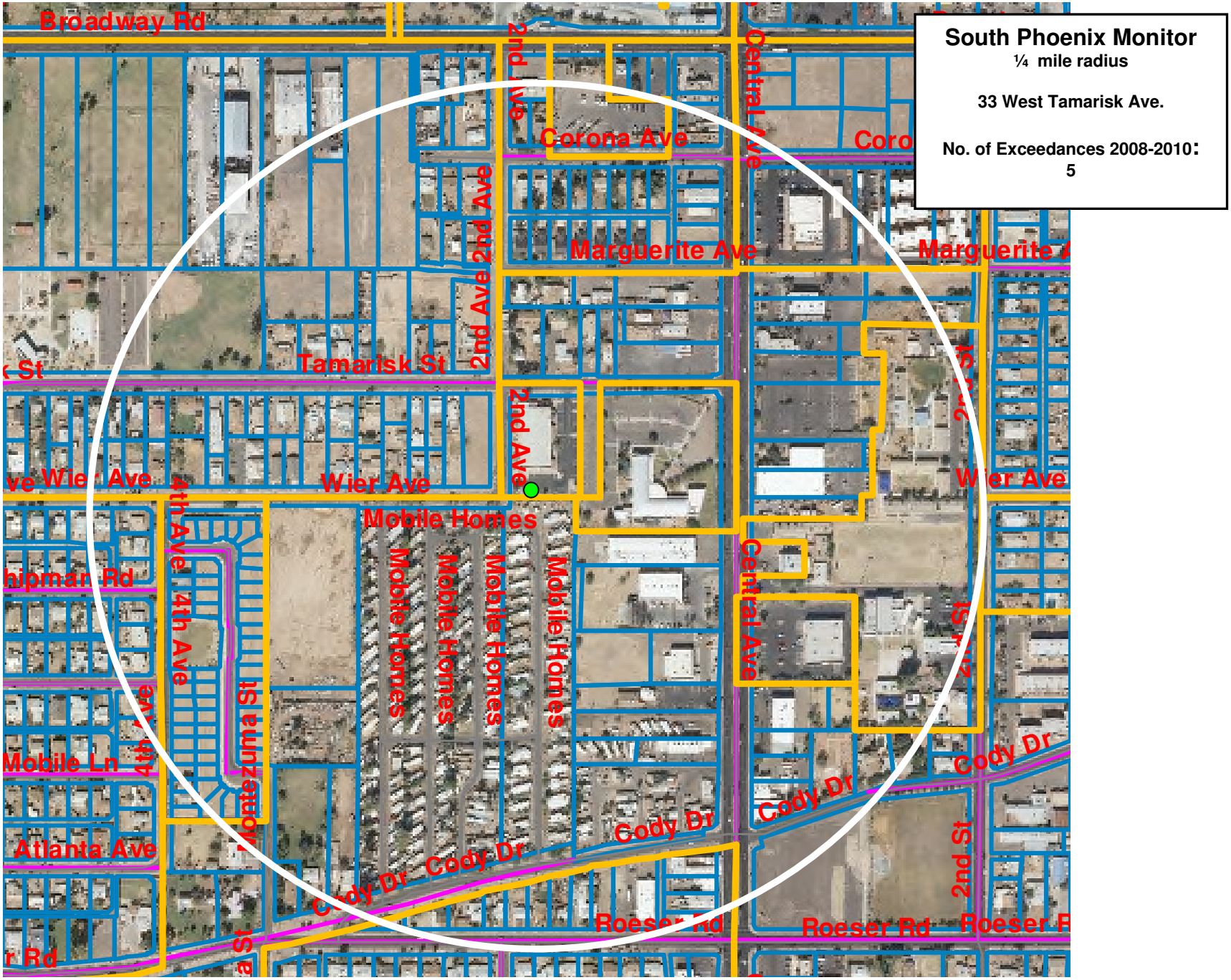
South Phoenix Monitor
¼ mile radius
33 West Tamarisk Ave.
No. of Exceedances 2008-2010:
5
Broadway Rd
Corona Ave
Marguerite Ave
Tamarisk St
2nd Ave
Wier Ave
Mobile Homes
Central Ave
4th Ave
Montezuma St
Mobile Ln
Atlanta Ave
Cody Dr
Roeser Rd
2nd St

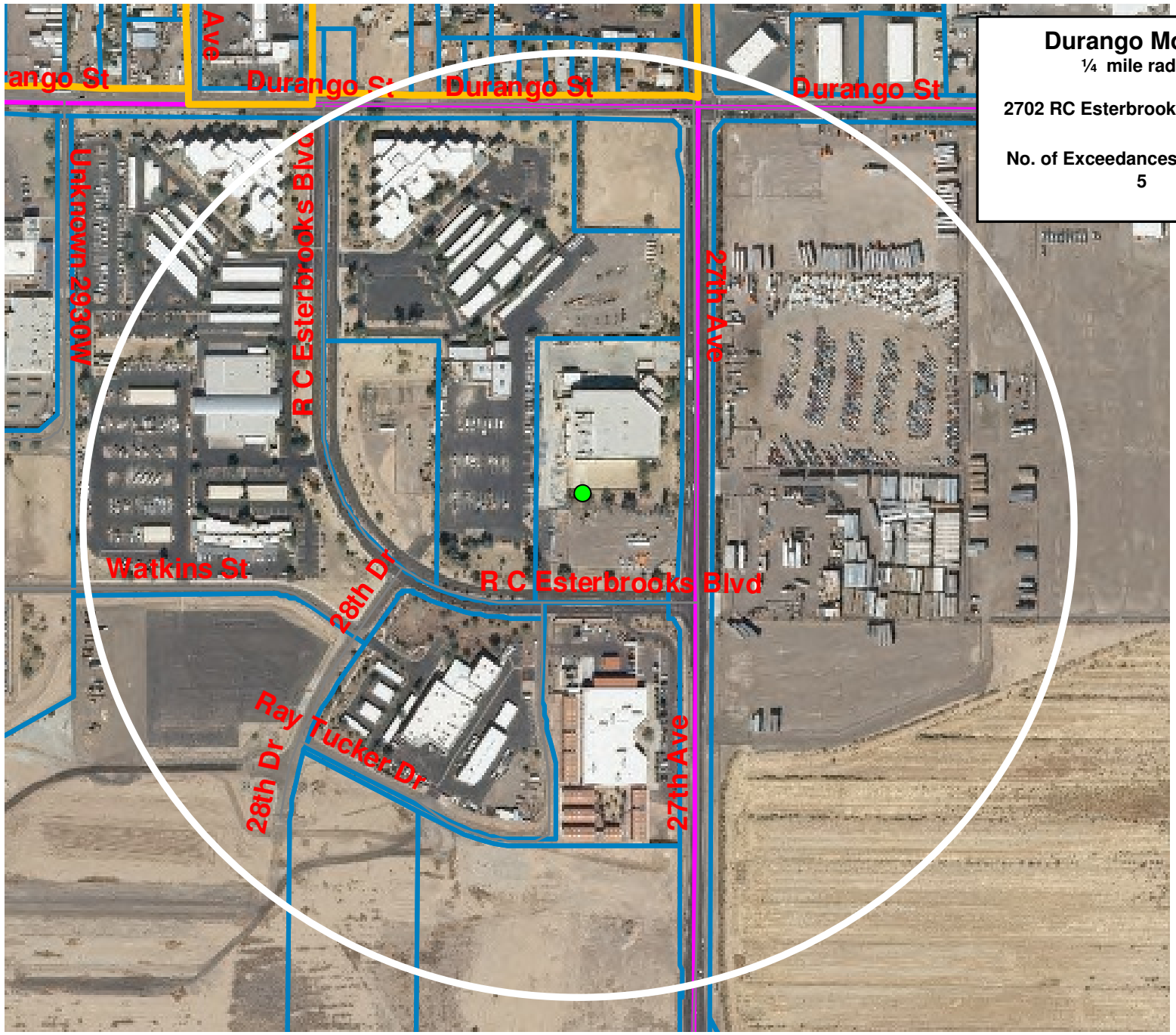

Durango Monitor
¼ mile radius

2702 RC Esterbrooks Boulevard

No. of Exceedances 2008-2010:
5

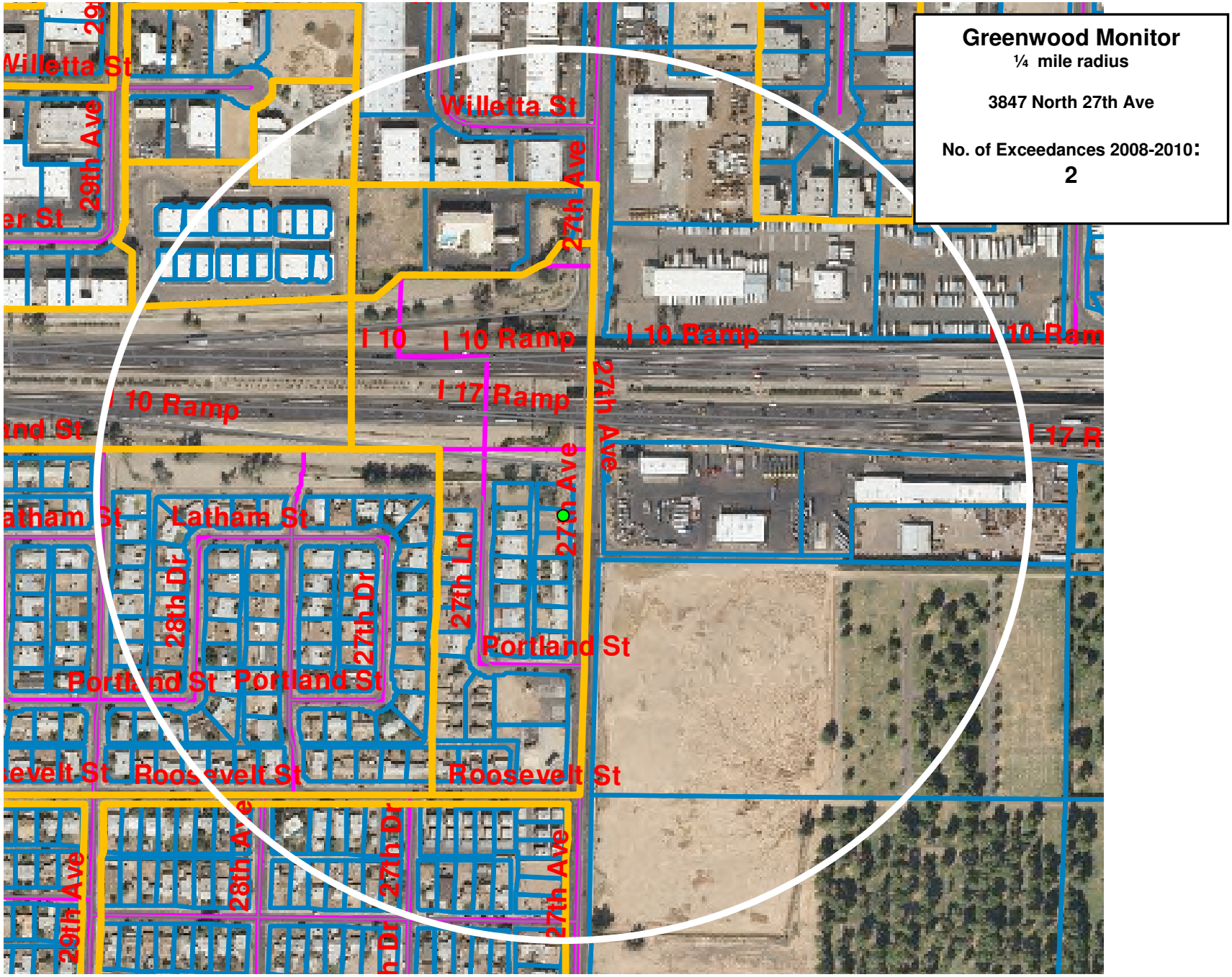
Greenwood Monitor
¼ mile radius
3847 North 27th Ave
No. of Exceedances 2008-2010:
2
Willetta St
Willetta St
29th Ave
27th Ave
I 10
I 10 Ramp
I 10 Ramp
I 17 Ramp
Latham St
Latham St
28th Dr
27th Dr
27th Ln
Portland St
Portland St
Portland St
Roosevelt St
Roosevelt St
28th Ave
27th Dr
27th Ave
29th Ave

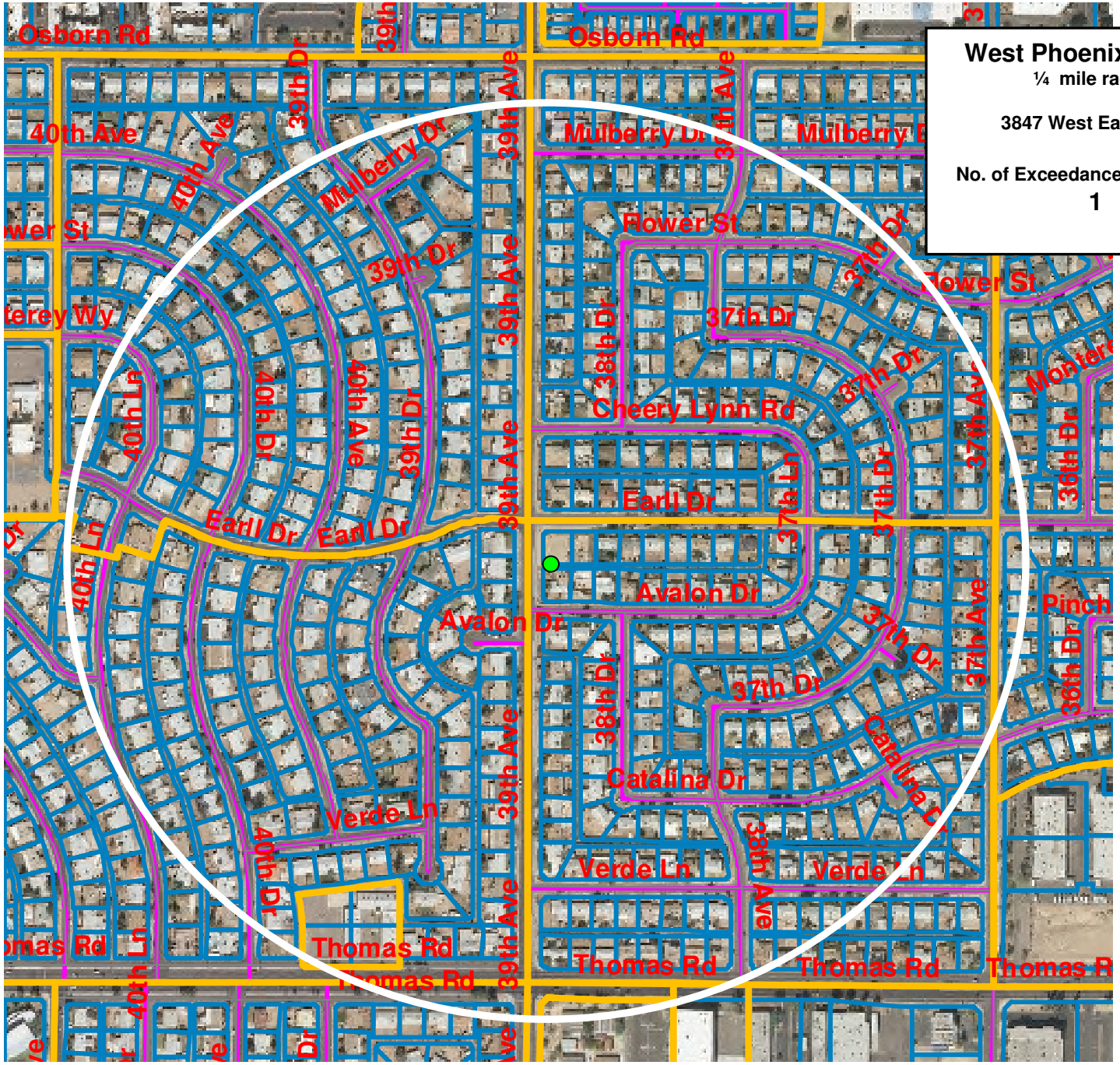

West Phoenix Monitor

¼ mile radius

3847 West Earll Drive

No. of Exceedances 2008-2010:

1

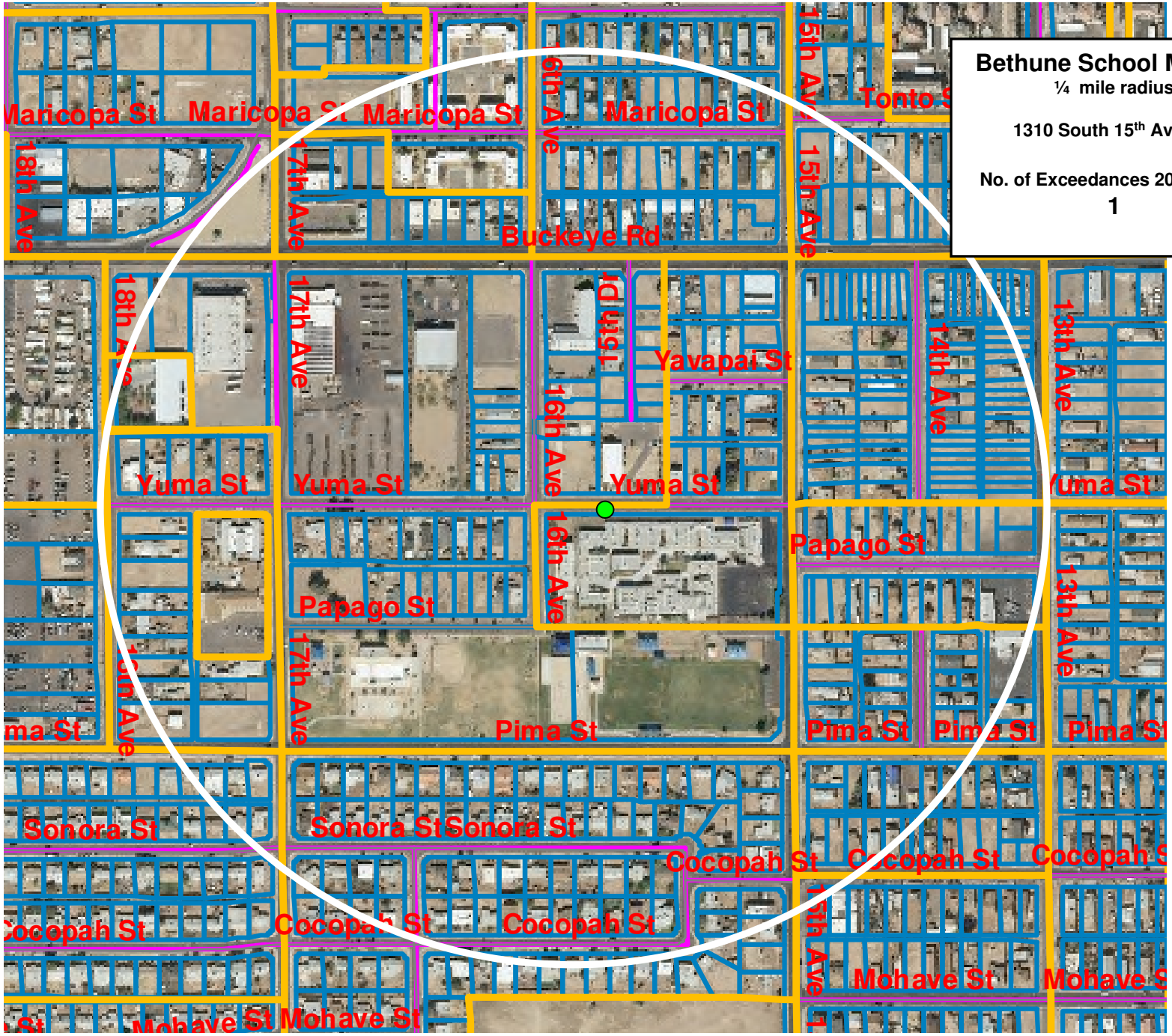

Bethune School Monitor

¼ mile radius

1310 South 15th Avenue

No. of Exceedances 2008-2010:

1

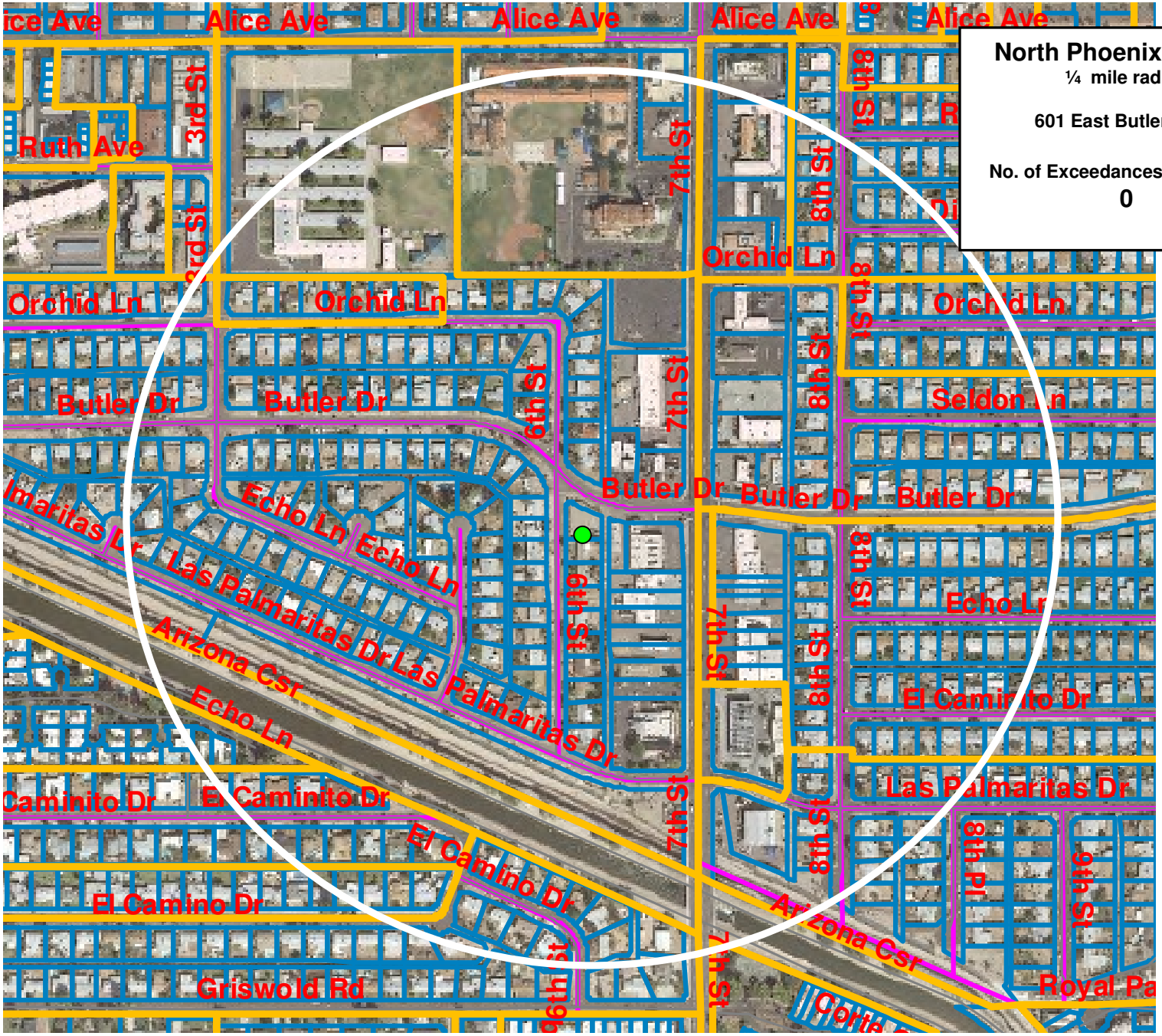

North Phoenix Monitor

¼ mile radius

601 East Butler Drive

No. of Exceedances 2008-2010:

0

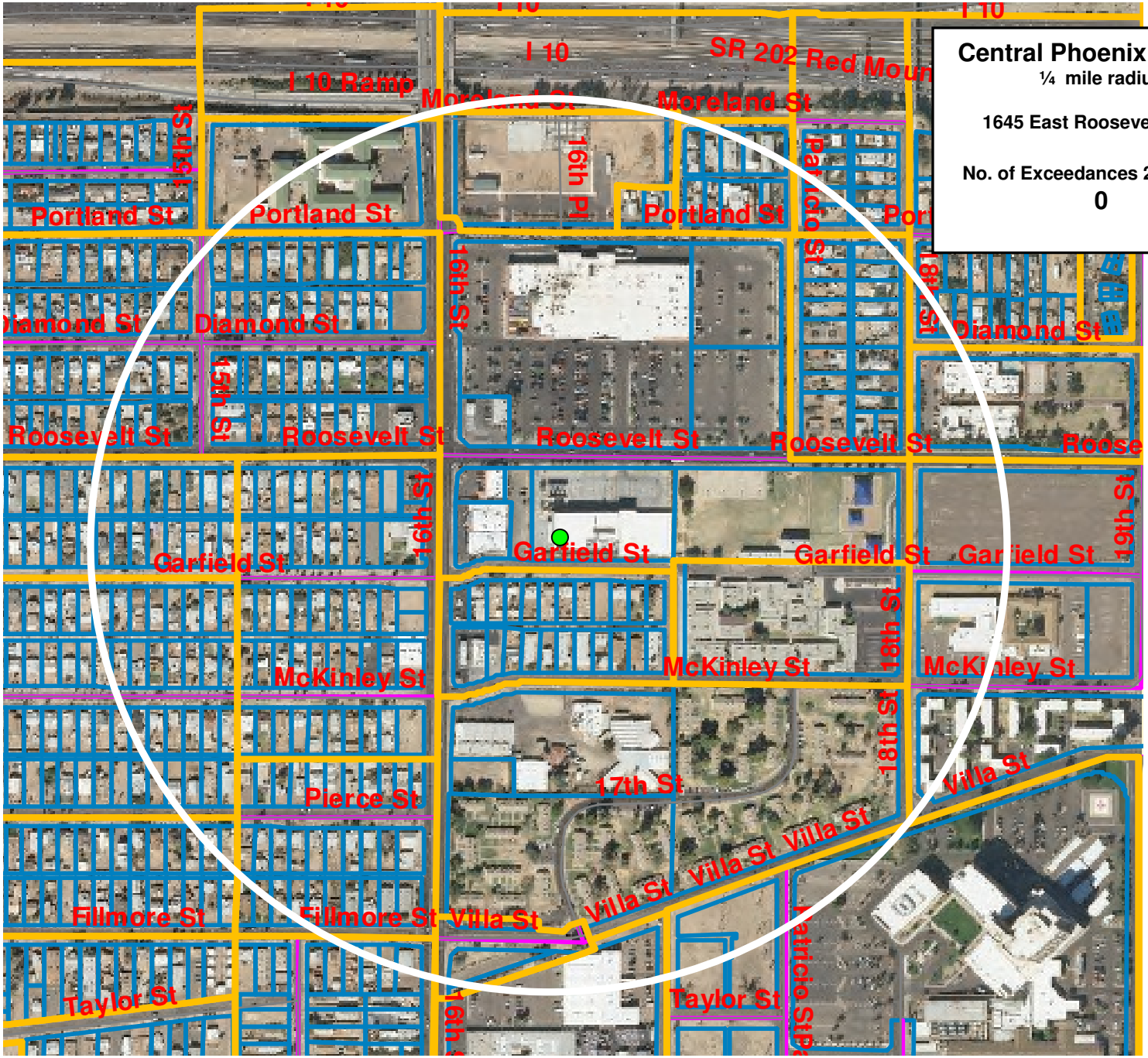

Central Phoenix Monitor

¼ mile radius

1645 East Roosevelt Street

No. of Exceedances 2008-2010:

0

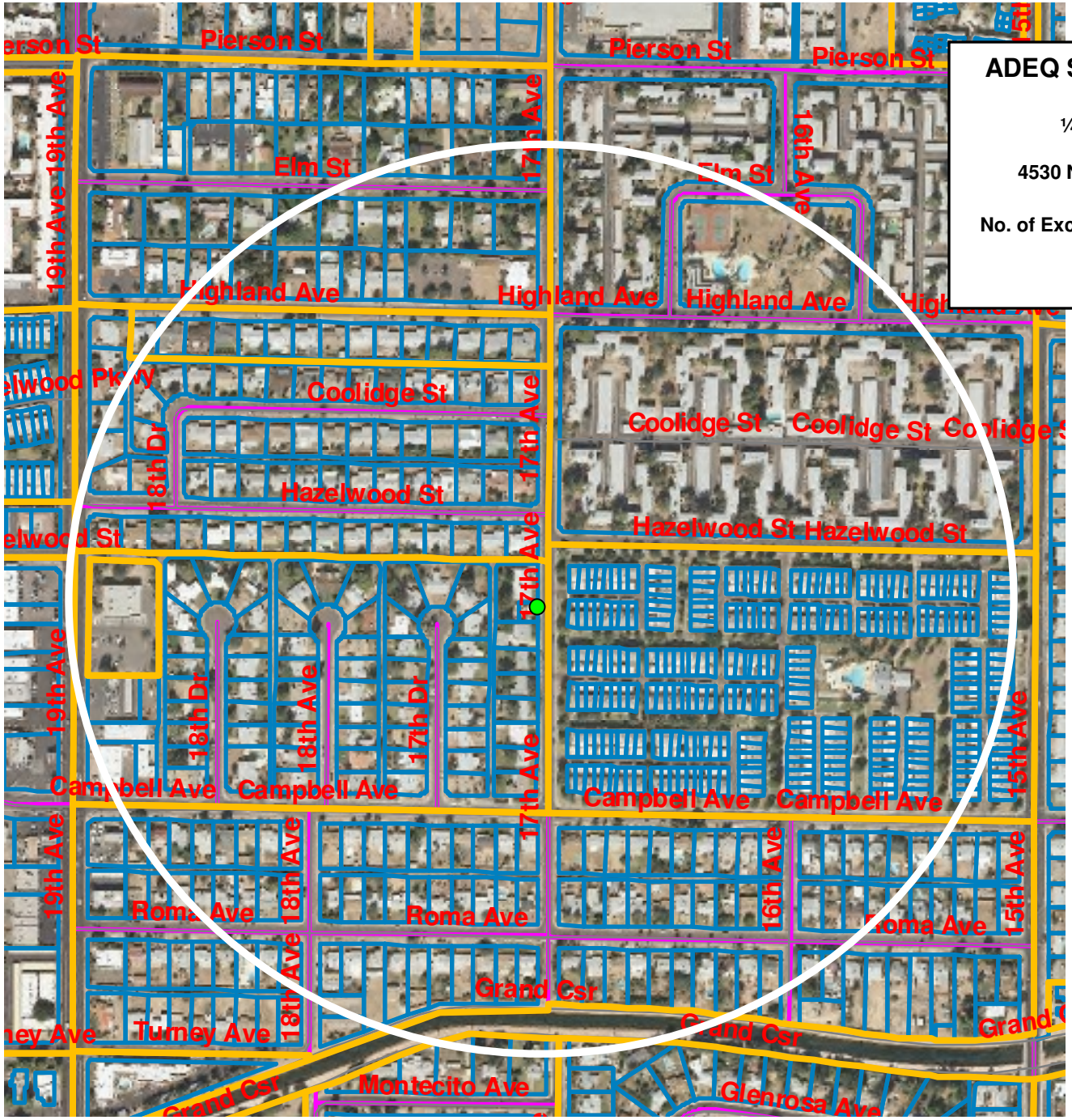

ADEQ State Super Site Monitor

¼ mile radius

4530 North 17th Avenue

No. of Exceedances 2008-2010:

0