

ORDINANCE G-6276

AN ORDINANCE AMENDING THE ZONING DISTRICT MAP ADOPTED PURSUANT TO SECTION 601 OF THE CITY OF PHOENIX ORDINANCE BY CHANGING THE ZONING DISTRICT CLASSIFICATION FOR THE PARCEL DESCRIBED HEREIN (Z-58-16-3) FROM C-O/G-O HGT/WVR (COMMERCIAL OFFICE/GENERAL OFFICE HEIGHT WAIVER) TO PUD (PLANNED UNIT DEVELOPMENT).

---

BE IT ORDAINED BY THE COUNCIL OF THE CITY OF PHOENIX, as follows:

SECTION 1. The zoning of an approximately 2.40 acre property located at the southeast corner of 32nd Street and Cheryl Drive in a portion of Section 25, Township 3 North, Range 3 East, as described more specifically in Exhibit "A," is hereby changed from "C-O/G-O HGT/WVR" (Commercial Office/General Office Height Waiver) to "PUD" (Planned Unit Development).

SECTION 2. The Planning and Development Director is instructed to modify the Zoning Map of the City of Phoenix to reflect this use district classification change as shown in Exhibit "B."

SECTION 3. Due to the site's specific physical conditions and the use district applied for by the applicant, this rezoning is subject to the following stipulations,

violation of which shall be treated in the same manner as a violation of the City of Phoenix Zoning Ordinance:

1. An updated Development Narrative for the Life Storage – 32nd Street PUD reflecting the changes approved through this request shall be submitted to the Planning and Development Department within 30 days of City Council approval of this request. The updated Development Narrative shall be consistent with the Development Narrative date stamped December 8, 2016, as modified by the following stipulations:
  - a. Please delete the extra 'H' in 'heat island' on page 11 within the City Enforceable Standards section.
2. The property owner shall update all existing off-site street improvements (sidewalks, curb ramps, and driveways) to current ADA guidelines.
3. The property owner shall complete a cross access agreement to allow the driveway on Cheryl Drive.

SECTION 4. If any section, subsection, sentence, clause, phrase or portion of this ordinance is for any reason held to be invalid or unconstitutional by the decision of any court of competent jurisdiction, such decision shall not affect the validity of the remaining portions hereof.

PASSED by the Council of the City of Phoenix this 15th day of February, 2017.



A handwritten signature in black ink, appearing to read "A. Johnson", written over a horizontal line.


MAYOR

ATTEST:


A handwritten signature in black ink, appearing to read "C. Meyer", written over a horizontal line.

City Clerk

APPROVED AS TO FORM:

  
\_\_\_\_\_  
Acting City Attorney *pml*

REVIEWED BY:

  
\_\_\_\_\_  
City Manager

PL:tml:LF17-1652:Item#85:02/15/17:1287915v1

Exhibits:

A - Legal Description (1 Page)

B - Ordinance Location Map (1 Page)

EXHIBIT A

LEGAL DESCRIPTION FOR Z-58-16-3

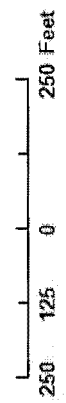
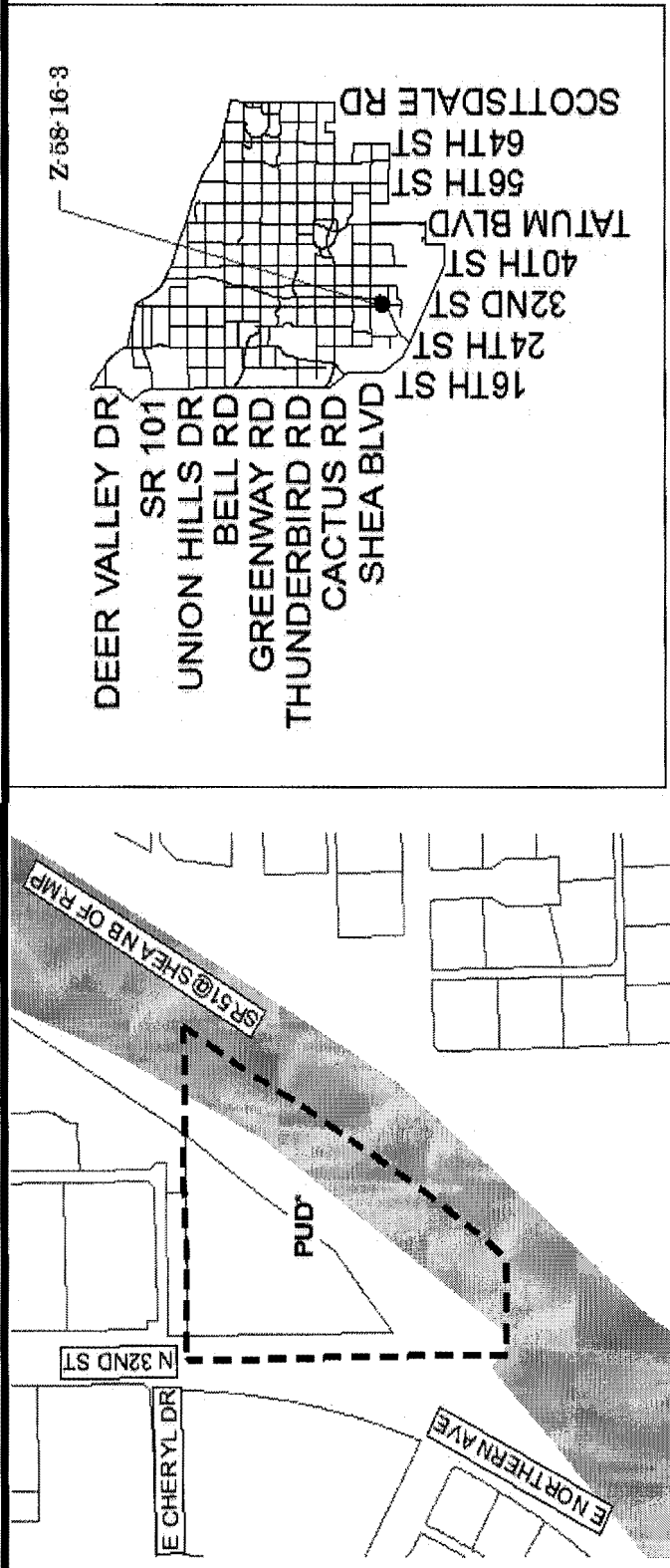
LOT 1, FINAL PLAT FOR 32<sup>ND</sup> STREET AND CHERYL DRIVE, AS RECORDED IN BOOK 1013 OF MAPS, PAGE 39, RECORDS OF MARICOPA COUNTY, LOCATED IN THE NORTHWEST QUARTER OF SECTION 25, TOWNSHIP 3 NORTH, RANGE 3 EAST OF THE GILA AND SALT RIVER BASE AND MERIDIAN, MARICOPA COUNTY ARIZONA.

# ORDINANCE LOCATION MAP

**EXHIBIT B**

Zoning Case Number: Z-58-16-3  
 Zoning Overlay: N/A  
 Planning Village: Paradise Valley

ZONING SUBJECT TO STIPULATIONS: \*  
 SUBJECT AREA: - - - - -



NOT TO SCALE

Drawn Date: 1/12/2017

R:\IS\_Team\Core\_Functions\Zoning\SuppMaps\_OrdMapa 2017\_Ord2\_16\_17\Z-58-16-3.mxd