

ORDINANCE G-6605

AN ORDINANCE AMENDING THE ZONING DISTRICT MAP ADOPTED PURSUANT TO SECTION 601 OF THE CITY OF PHOENIX ORDINANCE BY CHANGING THE ZONING DISTRICT CLASSIFICATION FOR THE PARCEL DESCRIBED HEREIN (CASE Z-91-18-2) FROM C-2 PCD (INTERMEDIATE COMMERCIAL DISTRICT, PLANNED COMMUNITY DISTRICT) TO PUD (PLANNED UNIT DEVELOPMENT).

BE IT ORDAINED BY THE COUNCIL OF THE CITY OF PHOENIX, as follows:

SECTION 1. The zoning of a 2.21 acre property located at the southeast corner of 71st Street and Tierra Buena Lane in a portion of Section 3, Township 3 North, Range 4 East, as described more specifically in Exhibit "A," is hereby changed from "C-2 PCD" (Intermediate Commercial District, Planned Community District) to "PUD" (Planned Unit Development).

SECTION 2. The Planning and Development Director is instructed to modify the Zoning Map of the City of Phoenix to reflect this use district classification change as shown in Exhibit "B."

SECTION 3. Due to the site's specific physical conditions and the use district applied for by the applicant, this rezoning is subject to the following stipulations,

violation of which shall be treated in the same manner as a violation of the City of

Phoenix Zoning Ordinance:

1. An updated Development Narrative for the LCG Kierland PUD reflecting the changes approved through this request shall be submitted to the Planning and Development Department within 30 days of City Council approval of this request. The updated Development Narrative shall be consistent with the Development Narrative date stamped May 14, 2019, as modified by the following stipulations:
 - a. Front Cover: Revise submittal date information on the cover page as follows:
 - 1st Submittal: December 26, 2018
 - 2nd Submittal: February 27, 2019
 - 3rd Submittal: April 8, 2019
 - 4th Submittal: May 2, 2019
 - Hearing Draft: May 15, 2019
 - City Council adopted: [Add adoption date]
2. Prior to the approval of any reconfiguration or removal of the existing shared driveway located at the southwest corner of the site, the developer shall demonstrate proper access is provided for both properties, as approved by the Planning and Development Department.
3. The developer shall provide a striping and signing plan per City of Phoenix Street Transportation Department Standards. Contact Zeke Rios to obtain CAD template and title block for striping and signing plan design (Attn: Zeke Rios, Phone Number: 602-256-3409, zeke.rios@phoenix.gov).
4. The property owner shall record documents that disclose the existence, and operational characteristics of Scottsdale Municipal Airport to future owners or tenants of the property. The form and content of such documents shall be according to the templates and instructions provided which have been reviewed and approved by the City Attorney.
5. The developer shall provide documentation to the City of Phoenix prior to final site plan approval that Form 7460-1 has been filed for the development and that the development received a "No Hazard Determination" from the FAA. If temporary equipment used during construction exceeds the height of the permanent structure, a separate Form 7460-1 shall be submitted to the FAA and a "No Hazard Determination" obtained prior to the construction start date.
6. In the event archaeological materials are encountered during construction, the developer shall immediately cease all ground disturbing activities within a 33-foot radius of the discovery, notify the City Archaeologist, and allow time for the Archaeology Office to properly assess the materials.


7. Prior to preliminary site plan approval, the landowner shall execute a Proposition 207 Waiver of Claims form. The Waiver shall be recorded with the Maricopa County Recorder's Office and delivered to the City to be included in the rezoning application file for record.

SECTION 4. If any section, subsection, sentence, clause, phrase or portion of this ordinance is for any reason held to be invalid or unconstitutional by the decision of any court of competent jurisdiction, such decision shall not affect the validity of the remaining portions hereof.

PASSED by the Council of the City of Phoenix this 3rd day of July, 2019.



MAYOR

ATTEST:



City Clerk



APPROVED AS TO FORM:


Acting City Attorney pm

REVIEWED BY:


City Manager

PL:tml:LF19-1655:07/03/19:2119908v1

Exhibits:

- A – Legal Description (1 Page)
- B – Ordinance Location Map (1 Page)

EXHIBIT A

LEGAL DESCRIPTION FOR Z-91-18-2

WITHIN A PORTION OF SECTION 3, TOWNSHIP 3 NORTH, RANGE 4 EAST OF THE GILA AND SALT RIVER BASE AND MERIDIAN, MARICOPA COUNTY, ARIZONA, BEING MORE PARTICULARLY DESCRIBED AS FOLLOWS:

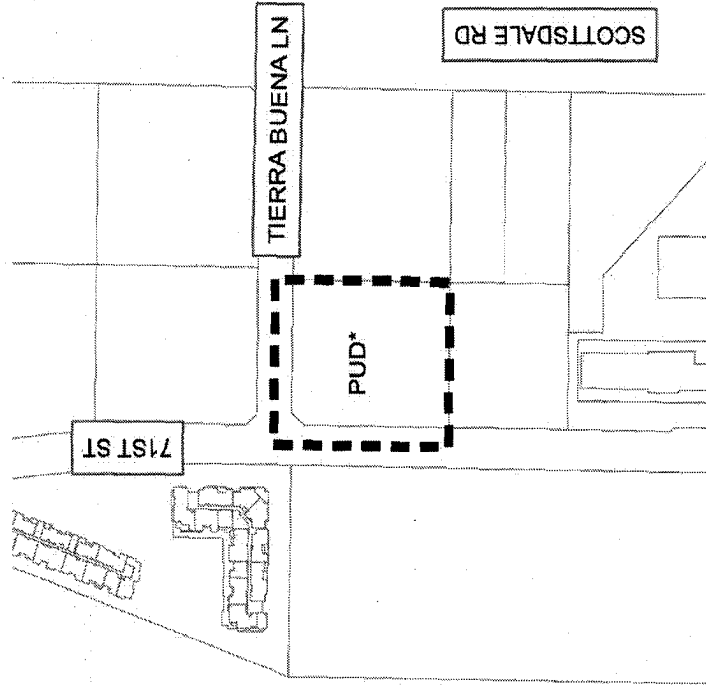
LOT 4B1, KIERLAND PARCELS 4B AND 6A, ACCORDING TO THE PLAT OF RECORD IN THE OFFICE OF THE COUNTY RECORDER OF MARICOPA COUNTY, ARIZONA, RECORDED IN BOOK 443 OF MAPS, PAGE 39.

EXHIBIT B

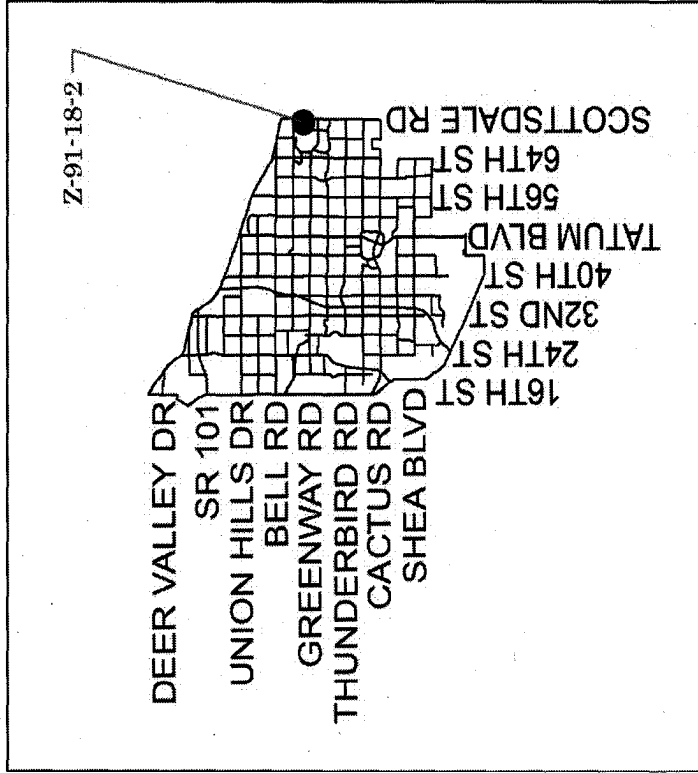
ORDINANCE LOCATION MAP

Zoning Case Number: Z-91-18-2
Zoning Overlay: N/A
Planning Village: Paradise Valley

ZONING SUBJECT TO STIPULATIONS: *
SUBJECT AREA: - - - - -



0 87.5 175 350 Feet



NOT TO SCALE

Drawn Date: 5/28/2019

\\one\pdd\Shared\Department Share\Information Systems\PL GIS\IS_Team\Core_Functions\Zoning\SuppMaps_Ord\7-3-19\Z-91-18-2.mxd