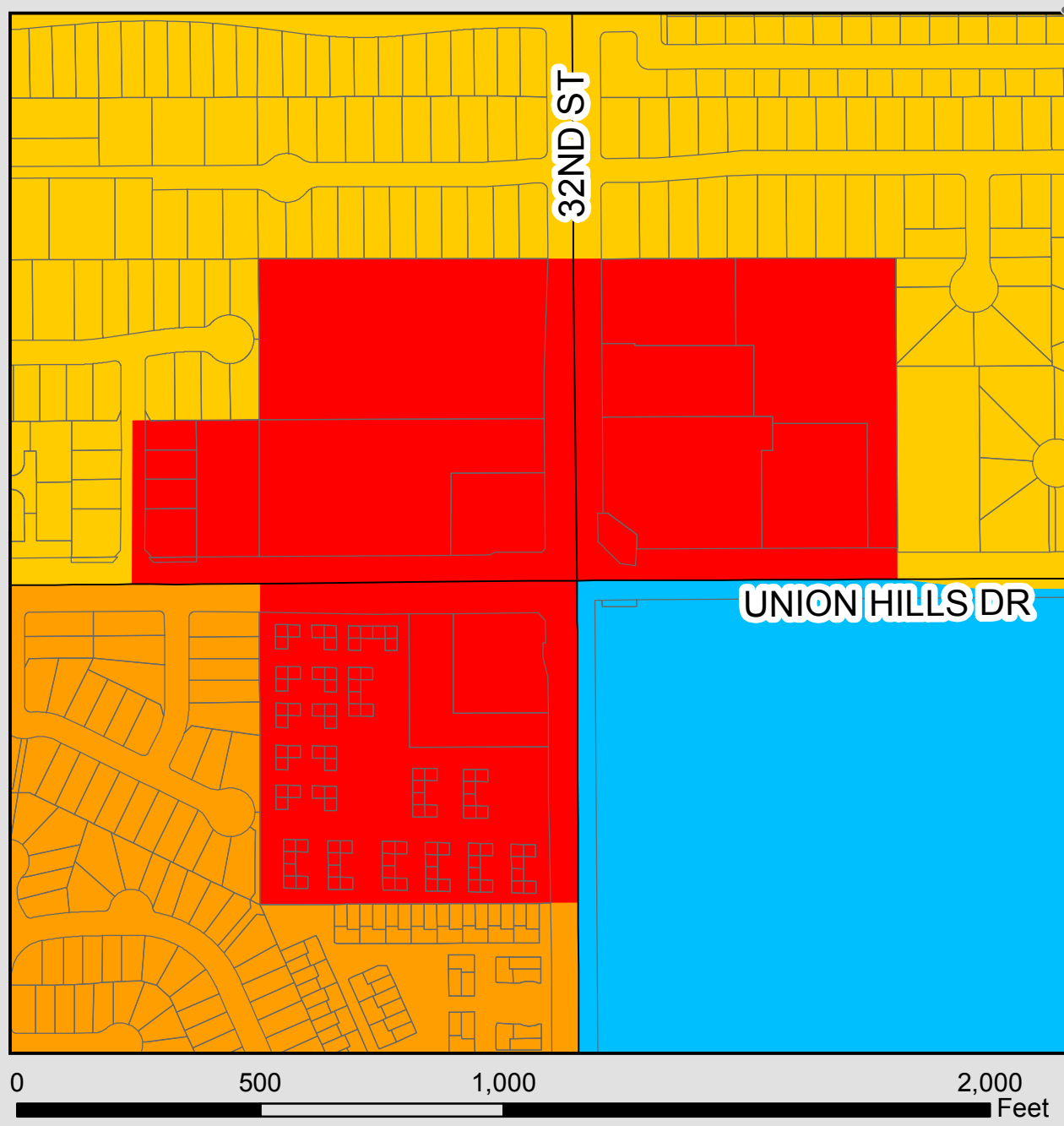


32ND STREET CORRIDOR GENERAL PLAN

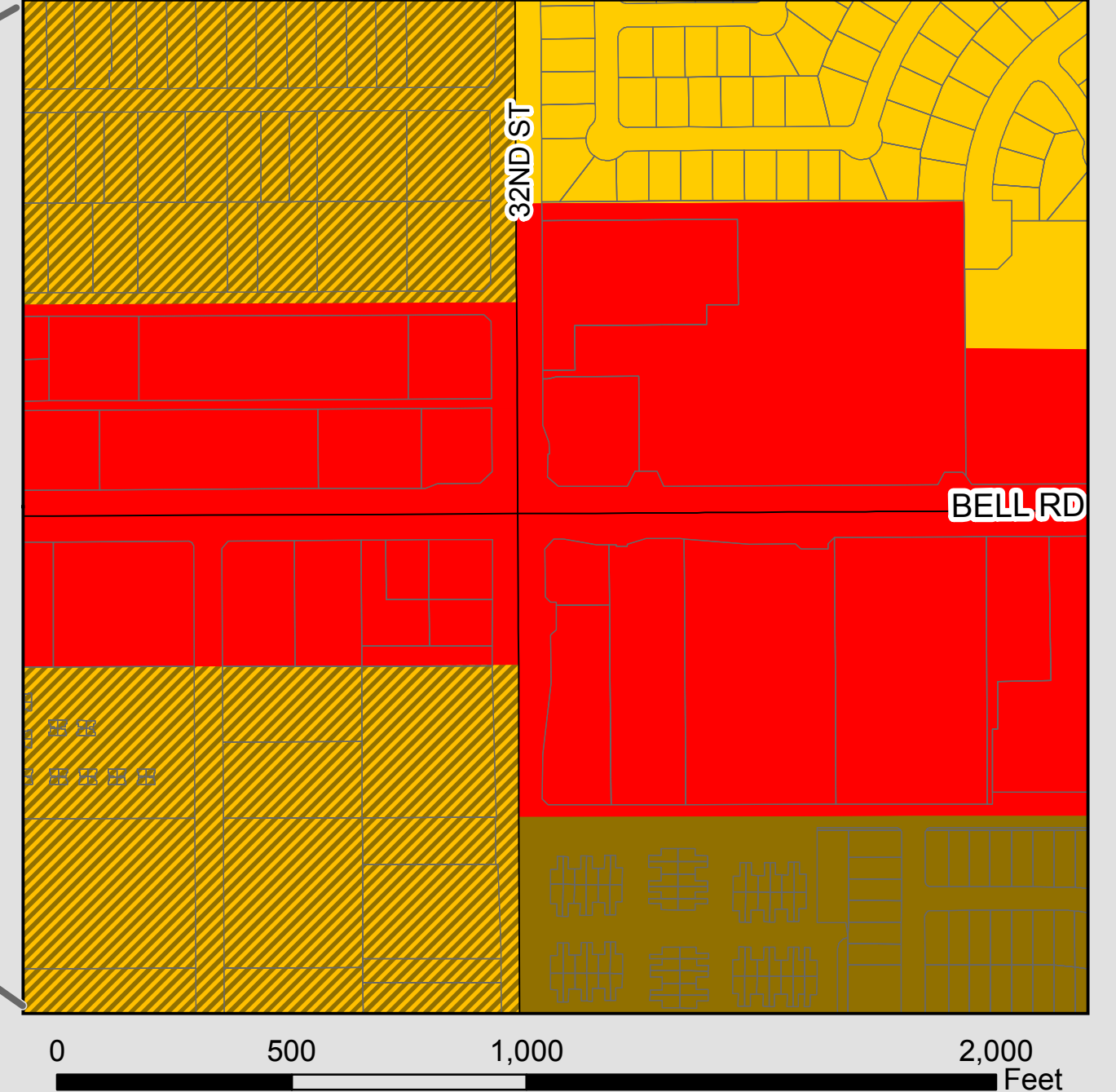


UNION HILLS DR & 32ND ST



UNION HILLS DR

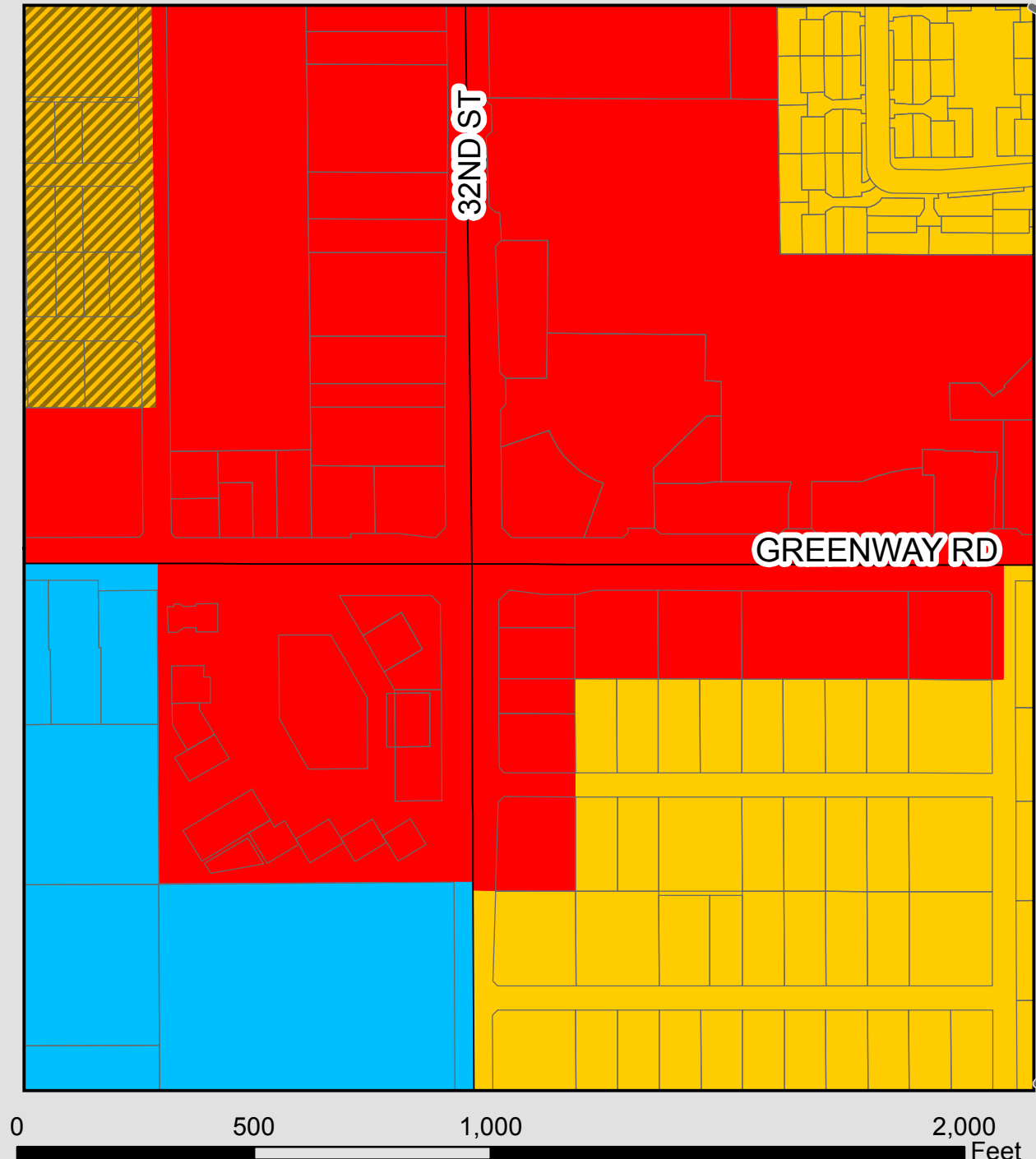
BELL RD & 32ND ST



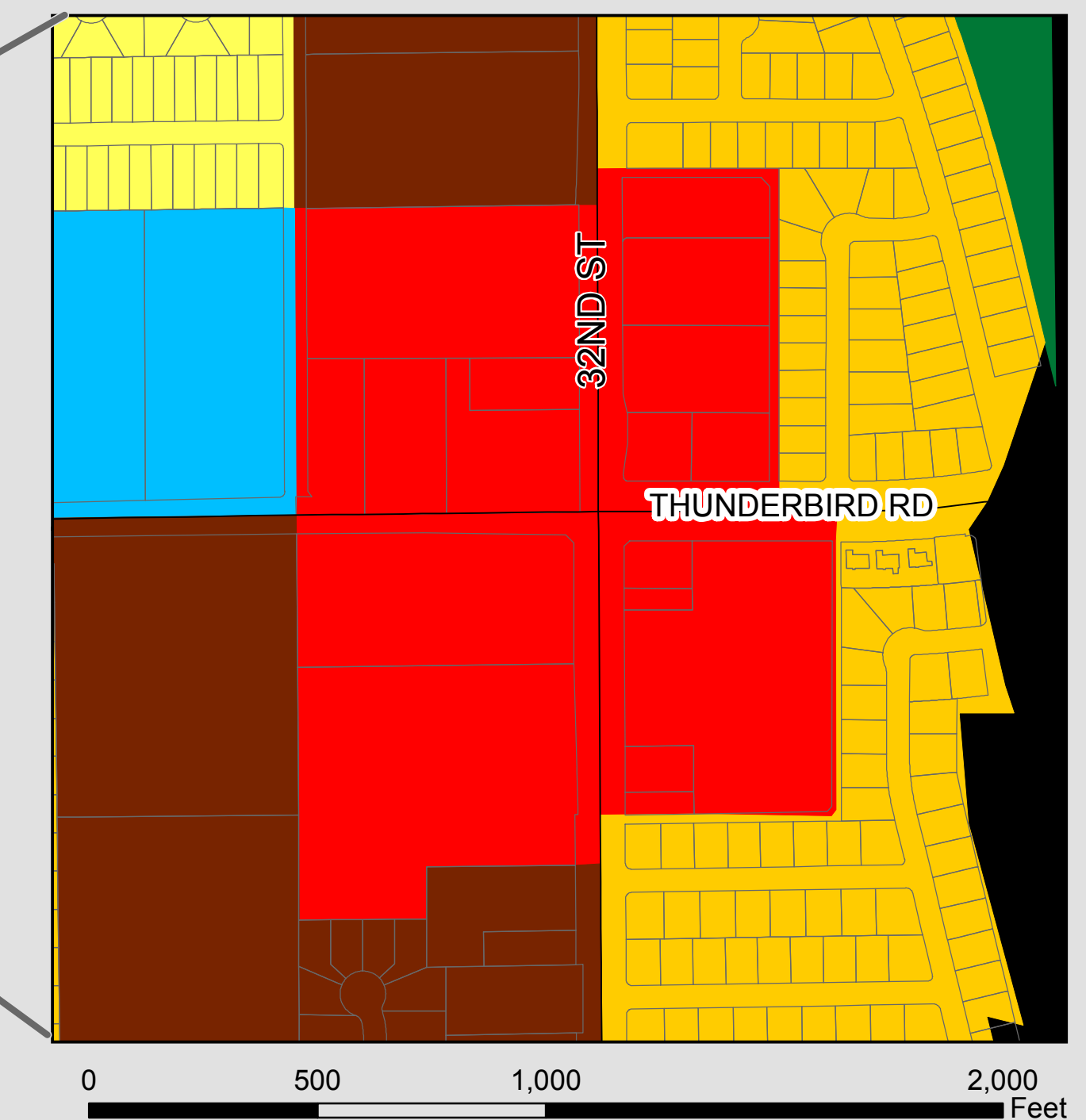
BELL RD

GREENWAY RD

GREENWAY RD & 32ND ST



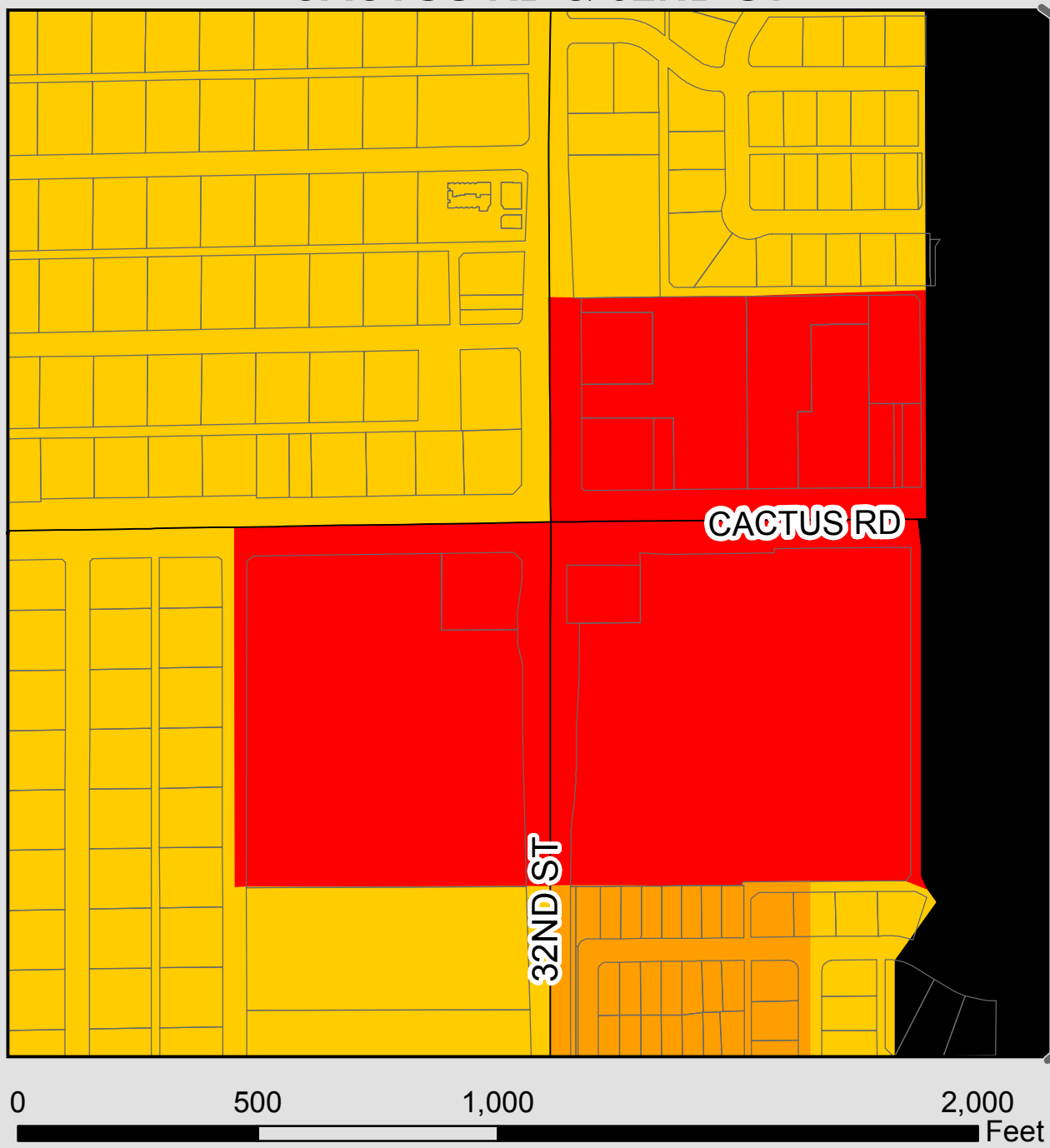
THUNDERBIRD RD & 32ND ST



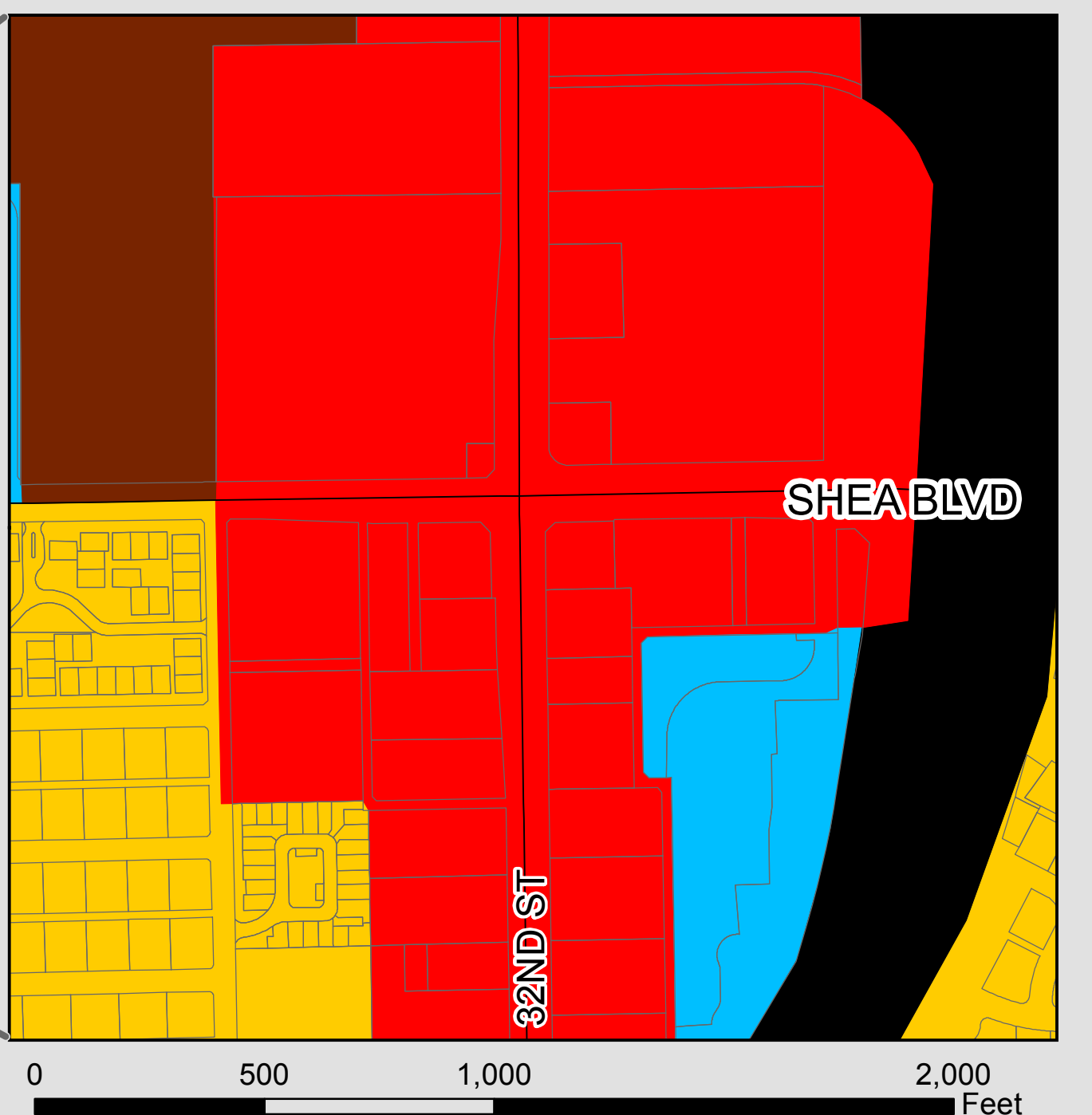
THUNDERBIRD RD

CACTUS RD









CACTUS RD & 32ND ST



SHEA BLVD & 32ND ST



SHEA BLVD

- | | | | |
|--|------------------------------|---|------------------------------|
|  | Commercial |  | Residential 10 to 15 du/acre |
|  | Residential 3.5 to 5 du/acre |  | Public/Quasi-Public |
|  | Residential 5 to 10 du/acre |  | Residential 15+ du/acre |
|  | Residential 5 to 15 du/acre |  | Parks / Open Space-Public |

