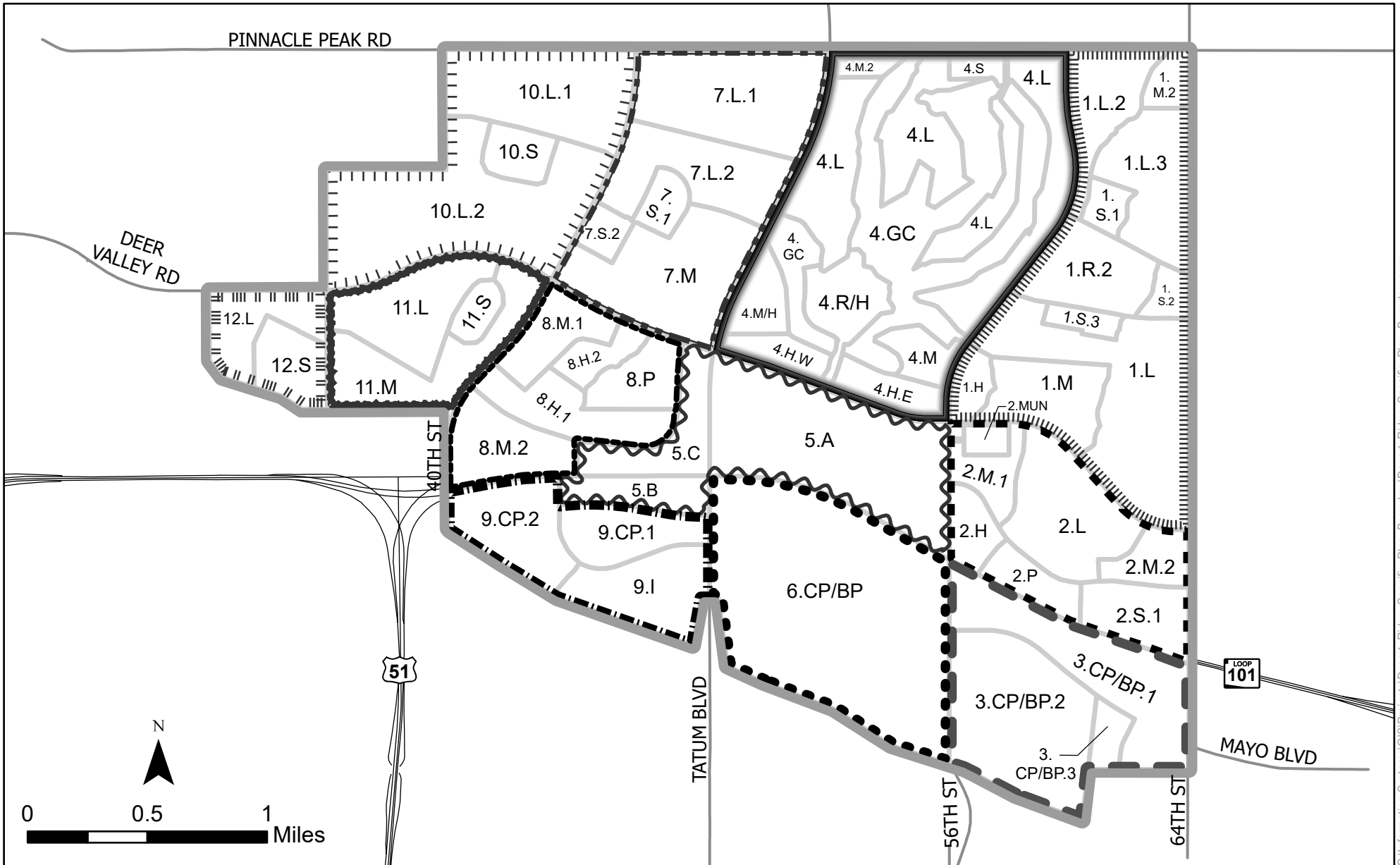














# Desert Ridge Specific Plan



 Desert Ridge Specific Plan  
 Development Parcel

**Superblock Number:**

 1	 5	 9
 2	 6	 10
 3	 7	 11
 4	 8	 12



**City of Phoenix**  
 PLANNING & DEVELOPMENT DEPARTMENT

Created: 12/12/2023  
 Revised:

S:\Information Systems\GIS\Projects\Desert\_Ridge\_Specific\_Plan\_Boundary\Desert\_Ridge\_Specific\_Plan\_Boundary.aprx