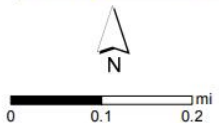
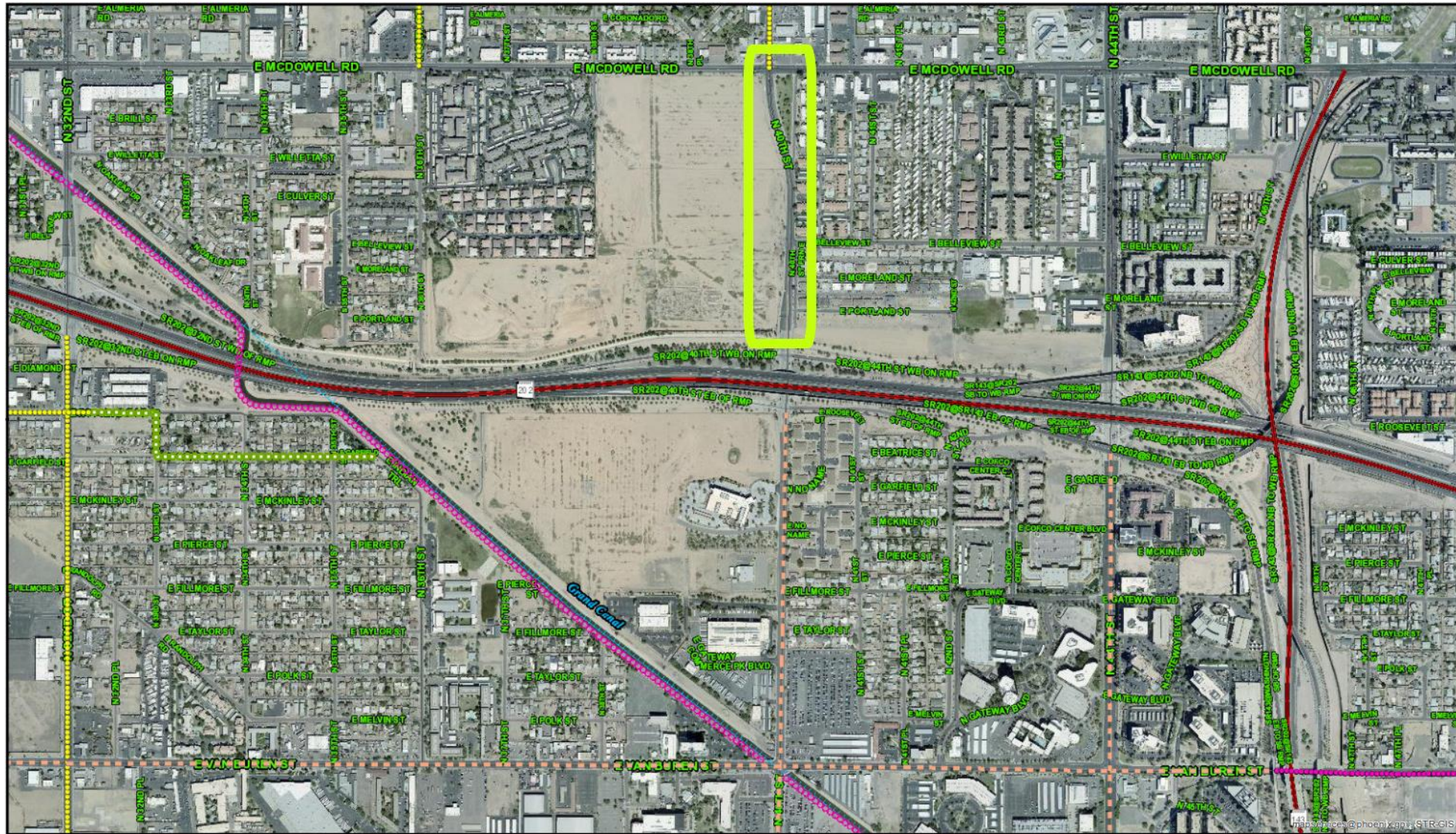




Project Area

40th Street: Loop 202 to McDowell Road



Existing Bike Lane 
 Existing Bike Route 

Street Transportation Department

NOTE: This map is to be used for references purposes only (do not scale).
 The City of Phoenix accepts no liability for information contained on this map

Date: 3/5/2019



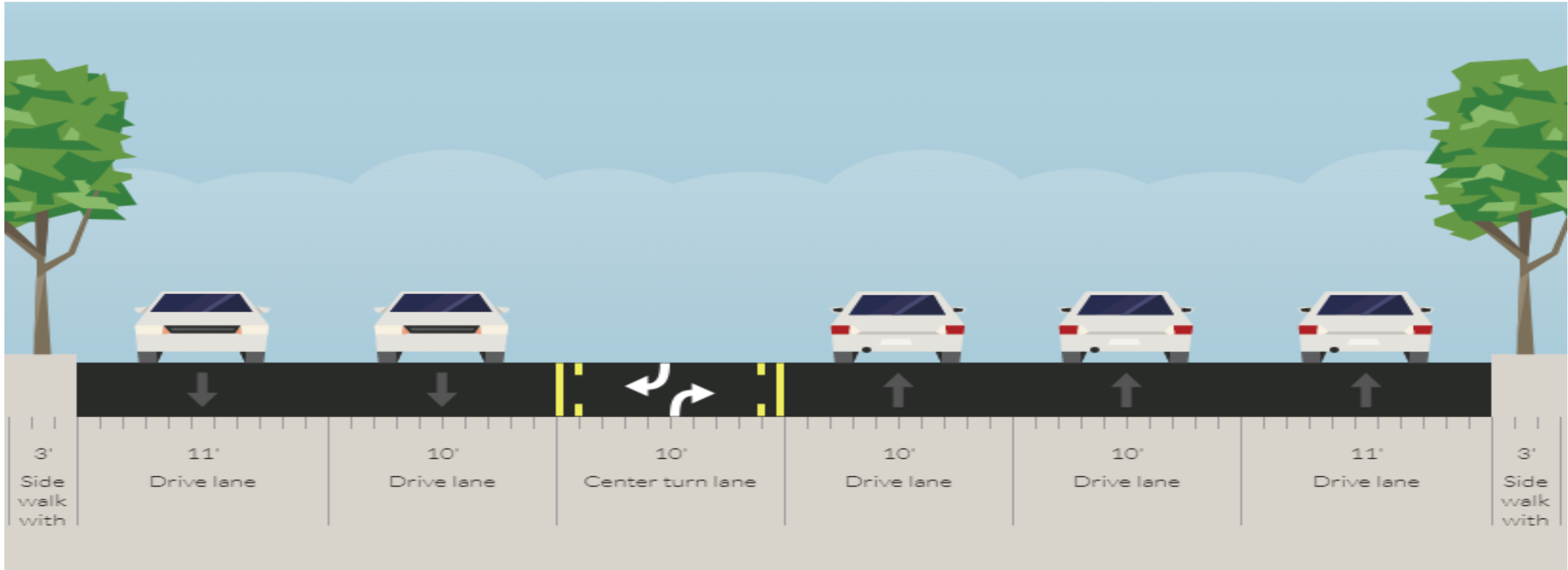
Existing Roadway Striping Configuration

40th Street From Loop 202 to McDowell Road



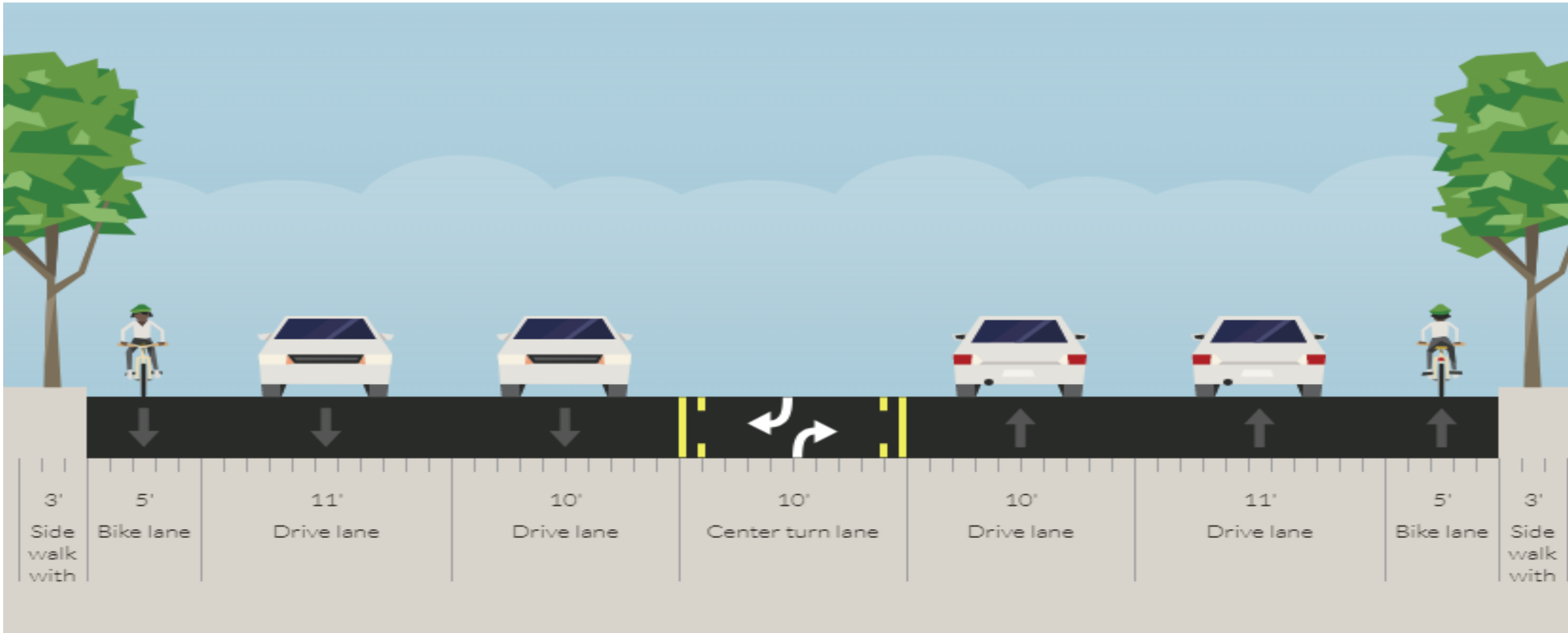
Existing Roadway Striping Configuration

40th Street From Loop 202 to McDowell Road



Proposed Roadway Striping Modifications

40th Street From Loop 202 to McDowell Road



Comments / Questions

If you have questions or wish to submit comments, please contact:

Phone: 602-534-9529

Email: Bike@phoenix.gov

