




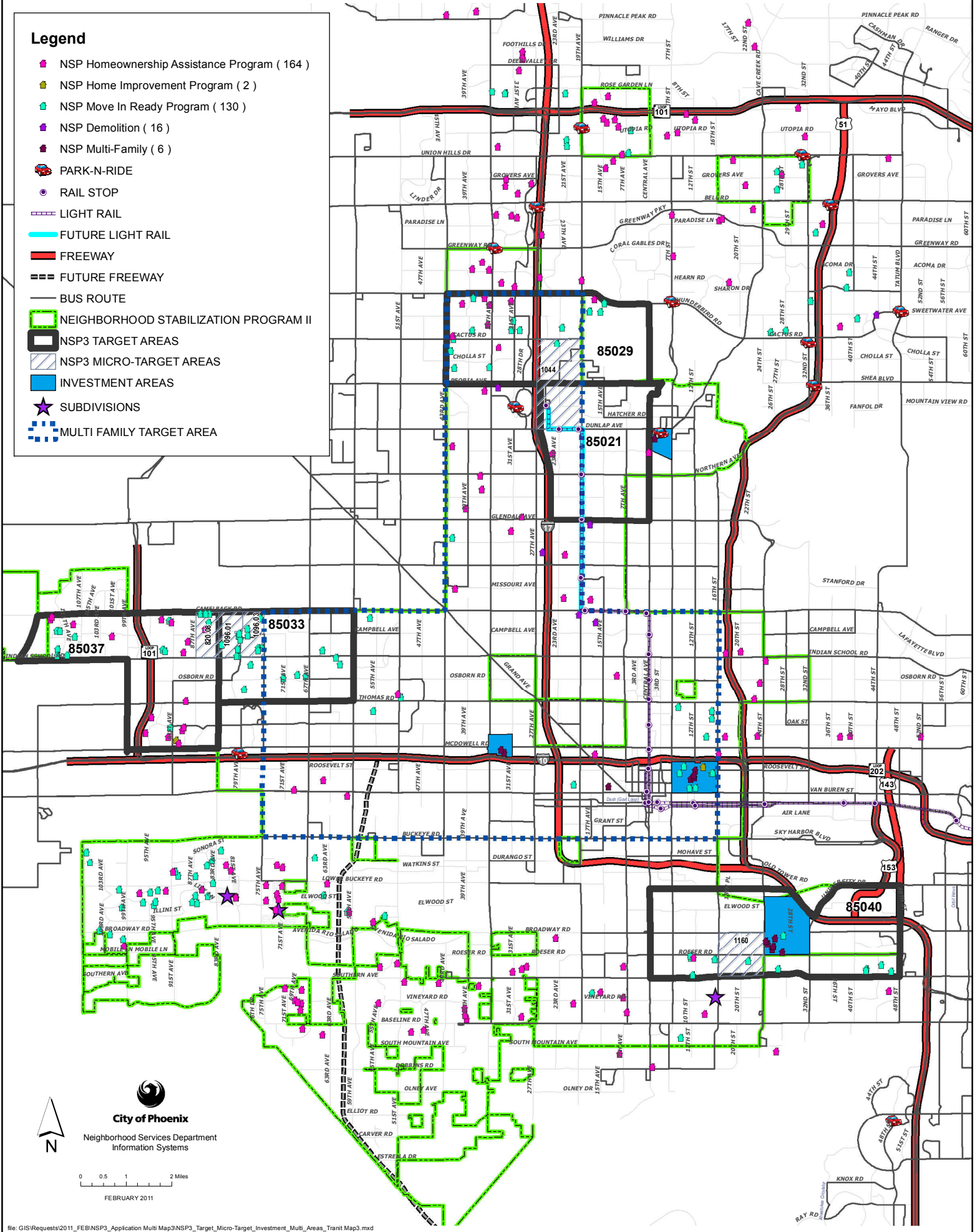



# NSP3 TARGET, MICRO-TARGET, INVESTMENT AREAS, MULTI FAMILY AND TRANSIT MAP

## Legend

-  NSP Homeownership Assistance Program ( 164 )
-  NSP Home Improvement Program ( 2 )
-  NSP Move In Ready Program ( 130 )
-  NSP Demolition ( 16 )
-  NSP Multi-Family ( 6 )
-  PARK-N-RIDE
-  RAIL STOP
-  LIGHT RAIL
-  FUTURE LIGHT RAIL
-  FREEWAY
-  FUTURE FREEWAY
-  BUS ROUTE
-  NEIGHBORHOOD STABILIZATION PROGRAM II
-  NSP3 TARGET AREAS
-  NSP3 MICRO-TARGET AREAS
-  INVESTMENT AREAS
-  SUBDIVISIONS
-  MULTI FAMILY TARGET AREA



  
**City of Phoenix**  
 Neighborhood Services Department  
 Information Systems

0 0.5 1 2 Miles

FEBRUARY 2011