

VOLUME II
FINAL INVENTORY FORMS

City of Phoenix
Historical/Architectural Survey of
City-Owned Properties



Prepared For:

The City of Phoenix
Planning Department
125 E. Washington
Phoenix, Arizona

August 1986

ARIZONA STATE HISTORIC PROPERTY INVENTORY

IDENTIFICATION City of Phoenix
City-Owned Historic
Property Survey

SURVEY AREA NAME: _____

HISTORIC NAME: City-County Building

ADDRESS/LOCATION: 125 E. Washington

CITY/TOWN: Phoenix

TAX PARCEL NUMBER: _____

OWNER: City of Phoenix

OWNER ADDRESS: 251 W. Washington Street
Phoenix, AZ 85003

HISTORIC USE: Courthouse/City Hall

PRESENT USE: Courthouse/City Hall

BUILDING TYPE: public

STYLE: Expressionistic/Moderne Influence

CONSTRUCTION DATE: 1928-29

ARCHITECT/BUILDER: Edward Field/Edwards, Wildey,
and Dixon

INTEGRITY: original site/modified minor

CONDITION: fair/need some work

DESCRIPTION

STORIES: 7B **DIMENSIONS:** (l) 230 (w) 160

STRUCTURAL MATERIAL: concrete frame

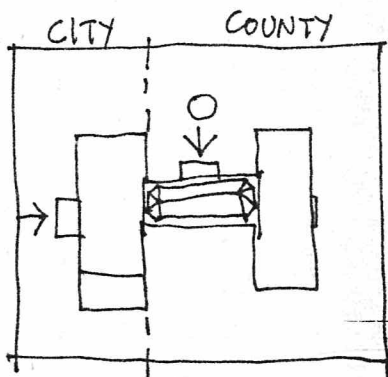
FOUNDATION MATERIAL: concrete

WALL SHEATHING: terra cotta

APPLIED ORNAMENT: scrolls, window surrounds,
exterior lights, terra cc

SKETCH MAP: Birds

↑
North



COUNTY: Maricopa **SURVEY SITE:** 003

USGS QUAD: Phoenix

T _____ **R** _____ **S** _____ / _____ **1/4** OF THE _____ **1/4**
UTM _____

Description (contd.)

ROOF TYPE: flat/hipped

ROOF SHEATHING: built up/verigated tile

EAVES TREATMENT: parapet

WINDOWS: steel casement

ENTRY: central with stairs/courty
north facade/city west facade

PORCHES: N/A

STOREFRONTS: N/A

NOTABLE INTERIOR: coffered ceilings, tile
floors, marble wainscott,
light fixtures, elevator doors;
feature - Swilling fountain


OUTBUILDINGS: N/A

ALTERATIONS: some 1950s modifications;
covered ceilings, etc. (reversible)

PHOTOGRAPH

PHOTOGRAPHER: Jim Woodward

DATE: June 1986 **VIEW:** _____



ADDITIONAL DESCRIPTION/ANALYSIS (annotated form):

Site and landscape features important to the building's image.

SIGNIFICANCE:

AREAS OF SIGNIFICANCE: COMMERCE____ COMMUNITY PLANNING____ ECONOMICS____
EXPLORATION/SETTLEMENT____ GOVERNMENTAL ☒ MILITARY____ RELIGION____ SCIENCE____
THEATRE____ TRANSPORTATION____ TOURISM____ OTHER(specify) Architecture

HISTORIC ASSOCIATIONS (be concise):

PROMINENT OCCUPANT/HISTORIC ASSOCIATION(S) Center of City/County government for thirty years.

RELATIONSHIP TO LOCAL DEVELOPMENT Represents critical period of city's development.

CULTURAL AFFILIATIONS _____

ARCHITECTURAL MERIT Unique and unusual design of high quality and identity.

MAJOR ARCH. FORM/MATERIAL Largest terra cotta building in Arizona.

ENGINEERING/STRUCTURAL _____

DISTRICT/STREETSCAPE CONTRIBUTION Landmark identity to Phoenix.

DISCUSSION AS REQUIRED:

Most significant historic governmental building in Central Phoenix. Second only to the Capitol in Maricopa County. Its unusual style makes it critical to the identity of Phoenix.

CONTEXT: ISOLATED/RURAL____ RESIDENTIAL STREET____ COMMERCIAL____ CENTRAL SQUARE ☒
CBD:____ OTHER:_____

BIBLIOGRAPHY/SOURCES:

Arizona Republic: various issues, 1927, 1928, 1929

Board of Supervisors' Minutes: 1927, 1928, 1929

Arizona Republic: 5/26/28, 1:3

LISTING IN OTHER SURVEYS: _____

NATIONAL REGISTER STATUS: _____

LISTED____ DETERMINED ELIGIBLE____ DETERMINED NOT ELIGIBLE____ NOT EVALUATED____

COMMENTS/DEVELOPMENT PLANS/THREATS:

SURVEYOR Jim Woodward SURVEY DATE June 1986 DATE FORM COMPLETED June 1986

ARIZONA STATE HISTORIC PROPERTY INVENTORY

IDENTIFICATION

City of Phoenix
City-Owned Historic
Property Survey

SURVEY AREA NAME: _____

HISTORIC NAME: J.M. Walker Building/Central
Arizona Light & Power

ADDRESS/LOCATION: 10 N. 3rd Ave./300 W. Washington

CITY/TOWN: Phoenix, Arizona

TAX PARCEL NUMBER: 112-20-2

City of Phoenix

OWNER: 251 W. Washington Street

OWNER ADDRESS: Phoenix, AZ 85003

HISTORIC USE: commercial/utility/headquarters

PRESENT USE: offices

BUILDING TYPE: Commercial

STYLE: Neo-Classical Revival

CONSTRUCTION DATE: 1920, remodeled - 1926

ARCHITECT/BUILDER: Lee Fitzhugh - architect

INTEGRITY: original site/alterd minor

CONDITION: good/maintained

COUNTY: Maricopa

SURVEY SITE: 004

USGS QUAD: Phoenix

T 1N R 3E S 8 / 1/4 OF THE 1/4

UTM Zone 12 Easting 399880 Northing 3701325

Description (contd.)

ROOF TYPE: flat

ROOF SHEATHING: built-up

EAVES TREATMENT: cornice/Neo-Classical
entablature

WINDOWS: wood double hung on north - wood
casement

ENTRY: front and side; recessed, altered

PORCHES: N/A

STOREFRONTS: large display windows
infilled between pilasters

NOTABLE INTERIOR: _____

OUTBUILDINGS: No

ALTERATIONS: all lower windows infilled,
entries altered.

PHOTOGRAPH Jim Woodward

PHOTOGRAPHER: June 1986

DESCRIPTION

STORIES: 2 DIMENSIONS: (l) 140 (w) 50

STRUCTURAL MATERIAL: brick

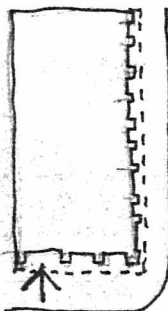
FOUNDATION MATERIAL: concrete

WALL SHEATHING: stucco

APPLIED ORNAMENT: Corinthian pilasters, cornice
brackets, dentils, wreaths in f

SKETCH MAP:

North



WASHINGTON



ADDITIONAL DESCRIPTION/ANALYSIS (annotated form):

SIGNIFICANCE:

AREAS OF SIGNIFICANCE: COMMERCE ☒ COMMUNITY PLANNING _____ ECONOMICS _____
EXPLORATION/SETTLEMENT _____ GOVERNMENTAL _____ MILITARY _____ RELIGION _____ SCIENCE _____
THEATRE _____ TRANSPORTATION _____ TOURISM _____ OTHER(specify) Utilities

HISTORIC ASSOCIATIONS (be concise):

PROMINENT OCCUPANT/HISTORIC ASSOCIATION(S) 1926-remodeled J.W. Walker Building as
headquarters for Central Arizona Light & Power (merged with Arizona Edison in 1952 to
become APS)

RELATIONSHIP TO LOCAL DEVELOPMENT Representative of expansion of utilities.

CULTURAL AFFILIATIONS _____

ARCHITECTURAL STYLE Best Phoenix example of Neo-Classical style; lends prominence and
impact to public utilities building.

MAJOR ARCH. FORM/MATERIAL _____

ENGINEERING/STRUCTURAL _____

DISTRICT/STREETScape CONTRIBUTION _____

DISCUSSION AS REQUIRED: Walker Building was built in 1920. Major tenant was J.C.
Penney store. Central Arizona Light & Power took over building in 1926. Building
was originally intended to be six stories.

CONTEXT: ISOLATED/RURAL _____ RESIDENTIAL STREET _____ COMMERCIAL ☒ CENTRAL SQUARE _____
CBD: ☒ OTHER: _____

BIBLIOGRAPHY/SOURCES:

Phoenix City Directories
Sanborn Maps
Arizona Republican, 1929, n.d.
Arizona Republic 3/4/52, 9:5-6

LISTING IN OTHER SURVEYS: Historic Phoenix Commercial Property Survey, 1984

NATIONAL REGISTER STATUS:

LISTED ☒ DETERMINED ELIGIBLE _____ DETERMINED NOT ELIGIBLE _____ NOT EVALUATED _____

COMMENTS/DEVELOPMENT PLANS/THREATS:

SURVEYOR Jim Woodward SURVEY DATE June 1986 DATE FORM COMPLETED June 1986

ARIZONA STATE HISTORIC PROPERTY INVENTORY

IDENTIFICATION City of Phoenix
City-Owned Historic
Property Survey

SURVEY AREA NAME: Patton's Grand Theater/Dorris Opera House/Elks Club & Theater/Apache Theater

HISTORIC NAME: House/Elks Club & Theater/Apache Theater

ADDRESS/LOCATION: 332 W. Washington

CITY/TOWN: Phoenix

TAX PARCEL NUMBER: 112-20-5

OWNER: City of Phoenix

OWNER ADDRESS: 251 W. Washington Street
Phoenix, AZ 85003

HISTORIC USE: theater/lodge

PRESENT USE: county offices

BUILDING TYPE: Commercial/Theater

STYLE: Queen Anne/Commercial - Moderne Facade

CONSTRUCTION DATE: built - 1898; remodeled - 1930

ARCHITECT/BUILDER: S.E. Patton, Builder

INTEGRITY: original site/alterd minor

CONDITION: good/maintained

COUNTY: Maricopa **SURVEY SITE:** 006

USGS QUAD: Phoenix

T1N R3E S 8 N1/2 1/4 OF THE 1/4

UTM Zone 12 Easting 399820 Northing 3101325

Description (contd.)

ROOF TYPE: flat/gable

ROOF SHEATHING: built-up

EAVES TREATMENT: stepped parapet

WINDOWS: original configuration - theater slope, segmental arches visible on west side.

ENTRY: altered

PORCHES: N/A

STOREFRONTS: originally 3 bay - altered to 2 door

NOTABLE INTERIOR:

OUTBUILDINGS:

ALTERATIONS: Facade remodeled in 30s-40s. glass block, changed windows, concrete stucco added.

PHOTOGRAPH

PHOTOGRAPHER: Jim Woodward

DATE: June 1986 **VIEW:** NE

NEGATIVE NUMBER: PHPS-

DESCRIPTION

STORIES: 3 **DIMENSIONS:** (l) 60 (w) 40

STRUCTURAL MATERIAL: brick


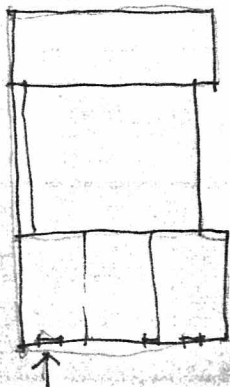
FOUNDATION MATERIAL: concrete brick

WALL SHEATHING: brick, concrete stucco on front

APPLIED ORNAMENT: glass block entry. Moderne pilasters on 2nd and 3rd floor facade brick

SKETCH MAP:

↑
North



ADDITIONAL DESCRIPTION/ANALYSIS (annotated form):

SIGNIFICANCE:

AREAS OF SIGNIFICANCE: COMMERCE ☒ COMMUNITY PLANNING _____ ECONOMICS _____
EXPLORATION/SETTLEMENT _____ GOVERNMENTAL _____ MILITARY _____ RELIGION _____ SCIENCE _____
THEATRE _____ TRANSPORTATION _____ TOURISM _____ OTHER(specify) _____ Age _____

HISTORIC ASSOCIATIONS (be concise):

PROMINENT OCCUPANT/HISTORIC ASSOCIATION(S) _____ S.E. Patton - Manager/Builder.

RELATIONSHIP TO LOCAL DEVELOPMENT Oldest remaining theater building in Phoenix.

CULTURAL AFFILIATIONS B.P.O.E. - Oldest known fraternal lodge building in survey area.

ARCHITECTURAL MERIT Unusual combination of Victorian massing and Moderne details.

MAJOR ARCH. FORM/MATERIAL _____

ENGINEERING/STRUCTURAL _____

DISTRICT/STREETSCAPE CONTRIBUTION _____

DISCUSSION AS REQUIRED:

Civic and agricultural leaders met here to confer on drought conditions August 30, 1900.

B.P.O.E. Lodge 335 owned the building and occupied the second floor beginning in 1908.

S.E. Patton was a local contractor and theater enthusiast. Patton worked on the Maricopa County Courthouse (1885) and the Fry Building (1885) and also ran an earlier opera house on Central.

CONTEXT: ISOLATED/RURAL _____ RESIDENTIAL STREET _____ COMMERCIAL ☒ CENTRAL SQUARE _____
CBD: _____ OTHER: Townsite

BIBLIOGRAPHY/SOURCES:

Arizona Republican: 1/17/98, 5:2; 4/3/98, 5:2; 1/18/24, 16:1.

Phoenix Daily Herald: 12/30/97, 8:1.

Sanborn Maps

Arizona, New State Magazine, Vol. 1, #6, July 1911, p.13.

LISTING IN OTHER SURVEYS: Page Survey/Theater Survey/Army Corps Survey

NATIONAL REGISTER STATUS:

LISTED _____ DETERMINED ELIGIBLE _____ DETERMINED NOT ELIGIBLE _____ NOT EVALUATED ☒

COMMENTS/DEVELOPMENT PLANS/THREATS:

SURVEYOR Jim Woodward SURVEY DATE June 1986 DATE FORM COMPLETED June 1986

ARIZONA STATE HISTORIC PROPERTY INVENTORY

IDENTIFICATION

SURVEY AREA NAME: _____

HISTORIC NAME: Overland Arizona Co.

ADDRESS/LOCATION: 12 N. 4th Avenue

CITY/TOWN: Phoenix, Arizona

TAX PARCEL NUMBER: 112-21-10

OWNER: City of Phoenix
251 W. Washington Street

OWNER ADDRESS: Phoenix, AZ 85003

HISTORIC USE: auto sales and service

PRESENT USE: city offices and court

BUILDING TYPE: commercial

STYLE: Spanish Colonial Revival influence

CONSTRUCTION DATE: c. 1920

ARCHITECT/BUILDER: unknown

INTEGRITY: original site/alterd minor

CONDITION: good/maintained

COUNTY: Maricopa SURVEY SITE: 007

USGS QUAD: Phoenix

T 1N R 3E S / $\frac{1}{4}$ OF THE $\frac{1}{4}$
UTM Zone 12 Easting 399750 Northing 3701380

Description (contd.)

ROOF TYPE: flat

ROOF SHEATHING: rolled

EAVES TREATMENT: clay tile - canales
metal and wood, broad overhand, bracketed

WINDOWS: wire large glass, now infilled

ENTRY: single recessed entries (3)

PORCHES: clerestory painted over

STOREFRONTS: display windows infilled

NOTABLE INTERIOR: altered

OUTBUILDINGS: _____

ALTERATIONS: metal awning

PHOTOGRAPH Jim Woodward

PHOTOGRAPHER: _____

DESCRIPTION

STORIES: 1-1 $\frac{1}{2}$ DIMENSIONS: (l) 170 (w) 140

STRUCTURAL MATERIAL: brick


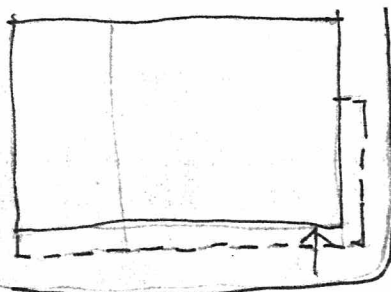
FOUNDATION MATERIAL: unknown

WALL SHEATHING: stucco and paint

APPLIED ORNAMENT: raked pilasters eave
brackets

SKETCH MAP:

North



ADDITIONAL DESCRIPTION/ANALYSIS (annotated form):

SIGNIFICANCE:

AREAS OF SIGNIFICANCE: COMMERCE ☒ COMMUNITY PLANNING _____ ECONOMICS _____
EXPLORATION/SETTLEMENT _____ GOVERNMENTAL _____ MILITARY _____ RELIGION _____ SCIENCE _____
THEATRE _____ TRANSPORTATION _____ TOURISM _____ OTHER(specify) _____

HISTORIC ASSOCIATIONS (be concise):

PROMINENT OCCUPANT/HISTORIC ASSOCIATION(S) Built as the Overland Arizona Company, Herbert B. Hotchkiss, president, in 1920. ~~The Overland Arizona Company building remained an Auto Showroom through 1946.~~

RELATIONSHIP TO LOCAL DEVELOPMENT Reflects the growing influence of the automobile in Phoenix in the 1920s-1940s.

CULTURAL AFFILIATIONS

ARCHITECTURAL STYLE Unique example, with high integrity, of Spanish Colonial Revival commercial building. Oldest known in Phoenix.

MAJOR ARCH. FORM/MATERIAL Unique example of Commercial Automobile Showroom.

ENGINEERING/STRUCTURAL

DISTRICT/STREETScape CONTRIBUTION Focal point of intersection.

DISCUSSION AS REQUIRED: Other tenants included: 1931 - Rollings Motor Co. Hudson-Essex dealers, Phoenix Buick or Phoenix Motor Co., W.C. Quebedeaux, President.

H.H. Hotchkiss remained affiliated with this building through 1930. W.C. Quebedeaux was founder of an Auto Dealership still in existence in Phoenix today.

CONTEXT: ISOLATED/RURAL _____ RESIDENTIAL STREET _____ COMMERCIAL ☒ CENTRAL SQUARE _____
CBD: ☒ OTHER: Townsite

BIBLIOGRAPHY/SOURCES:

AR: 1/16/20 2, 15:105
Sanborn Maps
Phoenix City Directories

LISTING IN OTHER SURVEYS: Phoenix Historic Building Survey, 1979; Historic Phoenix Commercial Property Survey, 1984.

NATIONAL REGISTER STATUS:

LISTED ☒ DETERMINED ELIGIBLE _____ DETERMINED NOT ELIGIBLE _____ NOT EVALUATED _____

COMMENTS/DEVELOPMENT PLANS/THREATS:

SURVEYOR Jim Woodward SURVEY DATE June 1986 DATE FORM COMPLETED June 1986

ARIZONA BUILDING INVENTORY "SHORT FORM"

SURVEY AREA NAME: City of Phoenix
City-Owned Historic
Property Survey

HISTORIC NAME: Building

ADDRESS/LOCATION: 535 W. Washington

CITY/TOWN: Phoenix, Arizona

TAX PARCEL NUMBER: 112-19-94A

OWNER: City of Phoenix

OWNER ADDRESS: 251 W. Washington Street
Phoenix, AZ 85003

HISTORIC USE: Commercial

PRESENT USE: City Annex

BUILDING TYPE: Commercial

STYLE: _____

CONSTRUCTION DATE: _____ ca. 1945

BRIEF DESCRIPTIVE STATEMENT:

Cast-in-place concrete; stucco entry with
brick surrounds; offset. One story.

ALTERATIONS:

Stucco sheathing, brick at entry.

CONTEXT: RESIDENTIAL STREETSCAPE _____
COMMERCIAL X
TOWN SQUARE _____
CBD _____
ISOLATED/RURAL _____


SURVEYOR: Jim Woodward

DATE: June 1986

COUNTY: Maricopa SURVEY SITE: 009

USGS QUAD: Phoenix, Arizona

T 1N R 3E S 8 / SW 1/₄ OF THE NW 1/₄



PHOTOGRAPHER: Jim Woodward

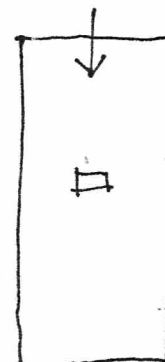
DATE: June 1986 VIEW: NNE

NEGATIVE NUMBER: PHPS-

SKETCH MAP:

WASHINGTON STREET

↑
North



ARIZONA STATE HISTORIC PROPERTY INVENTORY

IDENTIFICATION

SURVEY AREA NAME: _____

HISTORIC NAME: Orpheum Theater

ADDRESS/LOCATION: 209 W. Adams

CITY/TOWN: Phoenix, Arizona

TAX PARCEL NUMBER: 112-21-28, 29,30,31,32

OWNER: City of Phoenix
251 W. Washington Street

OWNER ADDRESS: Phoenix, AZ 85003

HISTORIC USE: theater

PRESENT USE: theater

BUILDING TYPE: Commercial/Theater

STYLE: Spanish Colonial Revival

CONSTRUCTION DATE: 1927

ARCHITECT/BUILDER: Lescher & Mahoney, architects
Hugh Gilbert, Associate

INTEGRITY: original site/alterd minor

CONDITION: good/maintained

DESCRIPTION

STORIES: 2B DIMENSIONS: (l) 140 (w) 150

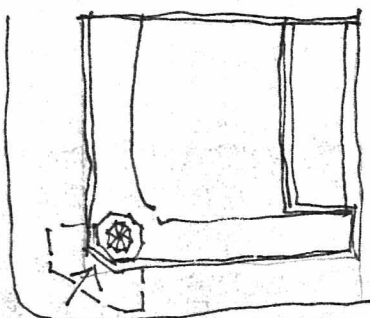
STRUCTURAL MATERIAL: glass, wood, concrete
brick concrete bond beam(cast-in-place), steel

FOUNDATION MATERIAL: concrete

WALL SHEATHING: stucco

APPLIED ORNAMENT: cast stone ornament:
octagonal tower, wrought iron d

SKETCH MAP: over windows, cast cor
North



COUNTY: Maricopa SURVEY SITE: 011

USGS QUAD: Phoenix

T 1N R 3E S 8 / 1/4 OF THE 1/4

UTM Zone 12 Easting 400000 Northing 3701400

Description (contd.)

ROOF TYPE: tower, hipped/steel roof truss

ROOF SHEATHING: Spanish tile/built-up

EAVES TREATMENT: parapet with cast stone relief

WINDOWS: wood frame

ENTRY: glass ticket booth, steel doors,
cast concrete door leaders

PORCHES: marquee


STOREFRONTS: remodeled north facade

NOTABLE INTERIOR: lobby, balcony,
auditorium, stage

OUTBUILDINGS: _____

ALTERATIONS: acoustical tile in ceiling of
entry. Entry floor is resurfaced.

PHOTOGRAPH Jim Woodward
PHOTOGRAPHER: _____



ADDITIONAL DESCRIPTION/ANALYSIS (annotated form):

Original building featured a brilliant beacon on the octagonal tower, and an ornate lighting pattern in the central loggia.

SIGNIFICANCE:

AREAS OF SIGNIFICANCE: COMMERCE ☒ COMMUNITY PLANNING ☐ ECONOMICS ☐
EXPLORATION/SETTLEMENT ☐ GOVERNMENTAL ☐ MILITARY ☐ RELIGION ☐ SCIENCE ☐
THEATRE ☒ TRANSPORTATION ☐ TOURISM ☐ OTHER(specify) ☐

HISTORIC ASSOCIATIONS (be concise):

PROMINENT OCCUPANT/HISTORIC ASSOCIATION(S) Built by Phoenix architects, Lescher & Mahoney, for Harry Nace and J.E. Rickards. Nace & Rickards became partners in 1915, and managed 36 Arizona theaters. Sold out to Paramount in 1936.
RELATIONSHIP TO LOCAL DEVELOPMENT Largest and best theater of its time. Still in use as a theater.
CULTURAL AFFILIATIONS Built for plays, movies, and vaudeville, the theater was the cultural center of Phoenix.
ARCHITECTURAL STYLE Unique example of Spanish Colonial theater in Phoenix. Best Spanish Baroque example in Phoenix.
MAJOR ARCH. FORM/MATERIAL Most ornate example of cast stone ornament in Phoenix.
ENGINEERING/STRUCTURAL Building structure was designed to be expanded from 3 - 8 stories.
DISTRICT/STREETSCAPE CONTRIBUTION Contributes to the character of the downtown business core.
DISCUSSION AS REQUIRED:
Phoenix's most architecturally intact and largest remaining theater. Building also contained office space.
Electrical lighting on this building was a major design consideration. Harry Nace was also an owner of the Phoenix Municipal Stadium. Arriving in Phoenix in 1910 as an acrobat with the circus, he remained for his health and built a chain of theaters. Died in 1953.

CONTEXT: ISOLATED/RURAL ☐ RESIDENTIAL STREET ☐ COMMERCIAL ☒ CENTRAL SQUARE ☐
CBD: ☒ OTHER: Townsite

BIBLIOGRAPHY/SOURCES: Arizona Republic: 2/3/24 2, 10:1; 8/21/25 1, 1:8; 7/9/26 1:1; 8/27/26 2, 1; 4/26/27 1, 1:8; 5/1/27 2, 4:1, 5/8/27 3, 1:1; 7/1/28 3, 3:1; 11/18/28 3, 1:3-4; 12/28/28 1, 2:1; 12/30/28 2, 7:1-4; 1/5/29 2, 6:4; 2/17/29 4:3; 7/4/30 2, 9:7; 6/2/31 2, 1:2; 1/18/32 1:8, 11/17/36 2, 2:2-4; 11/18/35 11, 1; 11/29/35 1, 10:2-3.

LISTING IN OTHER SURVEYS: Phoenix Historic Building Survey, 1979; Historic Phoenix Commercial Property Survey, 1984.

NATIONAL REGISTER STATUS:

LISTED ☒ DETERMINED ELIGIBLE ☐ DETERMINED NOT ELIGIBLE ☐ NOT EVALUATED ☐

COMMENTS/DEVELOPMENT PLANS/THREATS:

SURVEYOR Jim Woodward SURVEY DATE June 1986 DATE FORM COMPLETED June 1986

ARIZONA STATE HISTORIC PROPERTY INVENTORY

IDENTIFICATION

SURVEY AREA NAME: _____

HISTORIC NAME: VFW Armory

ADDRESS/LOCATION: 736 W. Woodland

CITY/TOWN: Phoenix, Arizona

TAX PARCEL NUMBER: 112-4-0

OWNER: _____

OWNER ADDRESS: 251 W. Washington Street

Phoenix, AZ 85003

HISTORIC USE: armory

PRESENT USE: storage and shop

BUILDING TYPE: Institutional

STYLE: Second Renaissance Revival (Period Revival)

CONSTRUCTION DATE: 1928

ARCHITECT/BUILDER: _____

INTEGRITY: altered minor

CONDITION: fair

COUNTY: Maricopa

SURVEY SITE: 45

USGS QUAD: Phoenix, Arizona

T 1N R 3E S 7 / NE 1/4 OF THE NE 1/4

UTM _____

Description (contd.)

ROOF TYPE: double pitched

ROOF SHEATHING: built-up

EAVES TREATMENT: parapet; stepped and pedimented at gable walls

WINDOWS: 1 over 1 double hung wood, most covered with plywood

ENTRY: offset at east gable wall with steel bars; central at west gable wall with quoin surround; flush wood door

PORCHES: none

STOREFRONTS: N/A

NOTABLE INTERIOR: _____

OUTBUILDINGS: _____

ALTERATIONS: windows covered

PHOTOGRAPH _____

PHOTOGRAPHER: Jim Woodward

DESCRIPTION

STORIES: 1 DIMENSIONS: (l) 25 (w) 60

STRUCTURAL MATERIAL: CMU

FOUNDATION MATERIAL: concrete

WALL SHEATHING: stucco

APPLIED ORNAMENT: cast concrete quoins

SKETCH MAP:

North ↑


1940 USA WPA at added sidewalks

VAN BUREN



WOODLAWN STREET

dedication cast in one quoin:
Maricopa Post 720 Veterans of
Foreign Wars, April 11, 1928



ADDITIONAL DESCRIPTION/ANALYSIS (annotated form):

SIGNIFICANCE:

AREAS OF SIGNIFICANCE: COMMERCE___ COMMUNITY PLANNING___ ECONOMICS___
EXPLORATION/SETTLEMENT___ GOVERNMENTAL___ MILITARY ☒ RELIGION___ SCIENCE___
THEATRE___ TRANSPORTATION___ TOURISM___ OTHER(specify)___

HISTORIC ASSOCIATIONS (be concise):

PROMINENT OCCUPANT/HISTORIC ASSOCIATION(S) Associated with Maricopa Post 720,
Veterans of Foreign Wars.

RELATIONSHIP TO LOCAL DEVELOPMENT Illustrates trend of using Woodlawn Park for location
of quasi-public buildings.

CULTURAL AFFILIATIONS___

ARCHITECTURAL STYLE Good illustration of Second Renaissance Revival Style in utilitarian
building.

MAJOR ARCH. FORM/MATERIAL Representative of early local use of concrete masonry units.

ENGINEERING/STRUCTURAL___

DISTRICT/STREETScape CONTRIBUTION___

DISCUSSION AS REQUIRED:

CONTEXT: ISOLATED/RURAL___ RESIDENTIAL STREET ☒ COMMERCIAL ☒ CENTRAL SQUARE___
CBD:___ OTHER:___

BIBLIOGRAPHY/SOURCES:

LISTING IN OTHER SURVEYS:___

NATIONAL REGISTER STATUS:

LISTED___ DETERMINED ELIGIBLE___ DETERMINED NOT ELIGIBLE___ NOT EVALUATED___

COMMENTS/DEVELOPMENT PLANS/THREATS:

SURVEYOR Jim Woodward SURVEY DATE June 1986 DATE FORM COMPLETED June 1986

ARIZONA STATE HISTORIC PROPERTY INVENTORY

City of Phoenix
City-Owned Historic
Property Survey

IDENTIFICATION

SURVEY AREA NAME: _____

HISTORIC NAME: Storage Warehouse

ADDRESS/LOCATION: 429 W. Jackson

CITY/TOWN: Phoenix, Arizona

TAX PARCEL NUMBER: 112-19-9,10
City of Phoenix

OWNER: 251 W. Washington Street

OWNER ADDRESS: Phoenix, AZ 85003

HISTORIC USE: warehouse

PRESENT USE: warehouse

BUILDING TYPE: commercial/warehouse

STYLE: Neo-Classical Revival

CONSTRUCTION DATE: 1920, 1922

ARCHITECT/BUILDER: unknown

INTEGRITY: original site/alterd minor

CONDITION: good/maintained

Maricopa
COUNTY: _____ **SURVEY SITE:** 0046

USGS QUAD: Phoenix

T 1N R 3E S 8 / 1/4 OF THE 1/4

UTM Zone 12 Easting 399730 Northing 3700910

Description (contd.)

ROOF TYPE: flat

ROOF SHEATHING: built-up

EAVES TREATMENT: pediment front, parapet sides

WINDOWS: 15 & 25 light steel awning

ENTRY: recessed, central

PORCHES: no

STOREFRONTS: no

DESCRIPTION 2 buildings; W Bldg. 8 bays x 3 bays

STORIES: 3 **DIMENSIONS:** (l) 100 (w) 70 over
all

STRUCTURAL MATERIAL: cast-in-place concrete

FOUNDATION MATERIAL: concrete

WALL SHEATHING: stucco

APPLIED ORNAMENT: Greek Temple front;
4 pilasters, bracketed parapet.

NOTABLE INTERIOR: _____

OUTBUILDINGS: no

ALTERATIONS: Greek Temple form built 1920;
adjoining building - 1922; opening infilled.

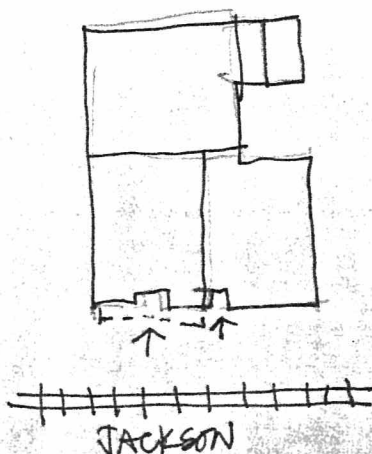
PHOTOGRAPH Jim Woodward

PHOTOGRAPHER: June 1986

DATE: _____ **VIEW:** PHPS SSW

SKETCH MAP:

North
↓



ADDITIONAL DESCRIPTION/ANALYSIS (annotated form):

SIGNIFICANCE:

AREAS OF SIGNIFICANCE: COMMERCE ☒ COMMUNITY PLANNING ☐ ECONOMICS ☐
EXPLORATION/SETTLEMENT ☐ GOVERNMENTAL ☐ MILITARY ☐ RELIGION ☐ SCIENCE ☐
THEATRE ☐ TRANSPORTATION ☐ TOURISM ☐ OTHER(specify) ☐

HISTORIC ASSOCIATIONS (be concise):

PROMINENT OCCUPANT/HISTORIC ASSOCIATION(S) ☐

RELATIONSHIP TO LOCAL DEVELOPMENT ☐ Reflects economic and wholesale development along railroad tracks in Phoenix.

CULTURAL AFFILIATIONS ☐

ARCHITECTURAL STYLE ☐ Only Neo-Colonial Greek Temple warehouse form in Phoenix.

MAJOR ARCH. FORM/MATERIAL ☐ Cast-in-place concrete.

ENGINEERING/STRUCTURAL ☐

DISTRICT/STREETSCAPE CONTRIBUTION ☐ Visual focal point of warehouse district.

DISCUSSION AS REQUIRED:

The Union Station, Chambers Warehouse, and this building create a 3-point visual center for the Central warehouse business area.

CONTEXT: ISOLATED/RURAL ☐ RESIDENTIAL STREET ☐ COMMERCIAL ☒ CENTRAL SQUARE ☐
CBD: ☐ OTHER: ☐ warehouse

BIBLIOGRAPHY/SOURCES:

Sanborn Maps

LISTING IN OTHER SURVEYS: Phoenix Historic Building Survey 1979; Historic Phoenix Commercial Properties Survey, 1984.

NATIONAL REGISTER STATUS:

LISTED ☒ DETERMINED ELIGIBLE ☐ DETERMINED NOT ELIGIBLE ☐ NOT EVALUATED ☐

COMMENTS/DEVELOPMENT PLANS/THREATS:

SURVEYOR ☐ Jim Woodward ☐ SURVEY DATE ☐ June 1986 ☐ DATE FORM COMPLETED ☐ June 1986

ARIZONA STATE HISTORIC PROPERTY INVENTORY

IDENTIFICATION City of Phoenix
City-Owned Historic
Property Survey

SURVEY AREA NAME: _____

HISTORIC NAME: Fire Station #8

ADDRESS/LOCATION: 541 W. Encanto Boulevard

CITY/TOWN: Phoenix, Arizona

TAX PARCEL NUMBER: 118-50-39

OWNER: City of Phoenix

OWNER ADDRESS: 251 W. Washington Street
Phoenix, AZ 85003

HISTORIC USE: residence/fire station

PRESENT USE: offices and storage

BUILDING TYPE: House/Public

STYLE: Spanish Mission

CONSTRUCTION DATE: ca. 1942

ARCHITECT/BUILDER: _____

INTEGRITY: altered minor

CONDITION: good

COUNTY: Maricopa SURVEY SITE: 069

USGS QUAD: Phoenix, Arizona

T 2N R 3E S 32 / SW $\frac{1}{4}$ OF THE NW $\frac{1}{4}$ UTM _____

Description (contd.)

ROOF TYPE: hipped

ROOF SHEATHING: clay tile

EAVES TREATMENT: exposed rafters

WINDOWS: four over four and 6 over 6
double hung wood; wood casement

ENTRY: offset at north, multiple panel wood
door; 2 leaf bi-fold garage door with patterned
batten.

PORCHES: none

STOREFRONTS: N/A

NOTABLE INTERIOR: _____

OUTBUILDINGS: _____

ALTERATIONS: _____

DESCRIPTION

STORIES: 1 DIMENSIONS: (l) 30 (w) 40

STRUCTURAL MATERIAL: brick

FOUNDATION MATERIAL: concrete

WALL SHEATHING: stucco

APPLIED ORNAMENT: ornamental strap

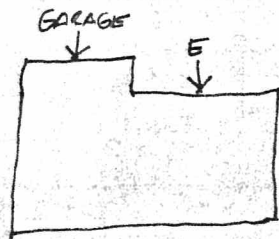
PHOTOGRAPH _____

PHOTOGRAPHER: Jim Woodward

hinges on garage door; wrought iron

SKETCH MAP: grates; cupola ventilator
North

ENCANTO BLVD



ADDITIONAL DESCRIPTION/ANALYSIS (annotated form):

SIGNIFICANCE:

AREAS OF SIGNIFICANCE: COMMERCE___ COMMUNITY PLANNING___ ECONOMICS___
EXPLORATION/SETTLEMENT___ GOVERNMENTAL___ MILITARY___ RELIGION___ SCIENCE___
THEATRE___ TRANSPORTATION___ TOURISM___ OTHER(specify)Public Safety/Fire Protection

HISTORIC ASSOCIATIONS (be concise):

PROMINENT OCCUPANT/HISTORIC ASSOCIATION(S) Built ca. 1942 as residence for E.B. Smerdon;
then as fire station #8 beginning in 1947.

RELATIONSHIP TO LOCAL DEVELOPMENT Relates to expansion of fire department facilities
following World War II.

CULTURAL AFFILIATIONS

ARCHITECTURAL STYLE Illustrates Spanish Mission residential architecture.

MAJOR ARCH. FORM/MATERIAL Unusual patterned bi-fold garage doors.

ENGINEERING/STRUCTURAL

DISTRICT/STREETSCAPE CONTRIBUTION

DISCUSSION AS REQUIRED:

CONTEXT: ISOLATED/RURAL___ RESIDENTIAL STREET X COMMERCIAL___ CENTRAL SQUARE___
CBD:___ OTHER:___

BIBLIOGRAPHY/SOURCES:

Phoenix City Directory 1940-48

Sanborn Fire Insurance Maps

LISTING IN OTHER SURVEYS:___

NATIONAL REGISTER STATUS:

LISTED___ DETERMINED ELIGIBLE___ DETERMINED NOT ELIGIBLE___ NOT EVALUATED___

COMMENTS/DEVELOPMENT PLANS/THREATS:

SURVEYOR Jim Woodward SURVEY DATE June 1986 DATE FORM COMPLETED June 1986

ARIZONA STATE HISTORIC PROPERTY INVENTORY

IDENTIFICATION City of Phoenix
City-Owned Historic
Property Survey

SURVEY AREA NAME: _____

HISTORIC NAME: Pueblo Grande Museum
Director's House

ADDRESS/LOCATION: 4619 E. Washington

CITY/TOWN: 124-5-58

TAX PARCEL NUMBER: _____

OWNER: City of Phoenix

OWNER ADDRESS: 251 W. Washington Street
Phoenix, AZ 85003

HISTORIC USE: residence

PRESENT USE: vacant

BUILDING TYPE: house

STYLE: Pueblo Revival

CONSTRUCTION DATE: 1936-37

ARCHITECT/BUILDER: Halseth/Girard

INTEGRITY: altered minor

CONDITION: fair to poor

DESCRIPTION

STORIES: 1 DIMENSIONS: (1) 30 (w) 30

STRUCTURAL MATERIAL: adobe

FOUNDATION MATERIAL: unknown

WALL SHEATHING: original plaster

APPLIED ORNAMENT: _____

COUNTY: Maricopa SURVEY SITE: 131-1

USGS QUAD: Tempe

T1N R 4E S 7 / NE ¼ OF THE ¼
UTM

Description (contd.)

ROOF TYPE: flat

ROOF SHEATHING: built up roof over
eaves

EAVES TREATMENT: parapet

WINDOWS: 6 lite awning/wood

ENTRY: north
9 lite/1 panel doors

PORCHES: enclosed veranda on west and
north

STOREFRONTS: N/A

NOTABLE INTERIOR: trolley line rail roof
structure/redwood stave sheathing

OUTBUILDINGS: screen porch at north;
enclosed porch at west

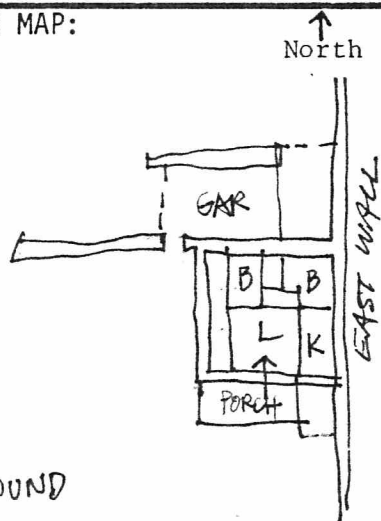
ALTERATIONS: _____

PHOTOGRAPH

PHOTOGRAPHER: Jim Woodward

DATE: June 1986 VIEW: ENG

SKETCH MAP:



ADDITIONAL DESCRIPTION/ANALYSIS (annotated form):

SIGNIFICANCE:

AREAS OF SIGNIFICANCE: COMMERCE____ COMMUNITY PLANNING____ ECONOMICS____
EXPLORATION/SETTLEMENT____ GOVERNMENTAL____ MILITARY____ RELIGION____ SCIENCE____
THEATRE____ TRANSPORTATION____ TOURISM____ OTHER(specify) Parks and Recreation

HISTORIC ASSOCIATIONS (be concise):

PROMINENT OCCUPANT/HISTORIC ASSOCIATION(S) Occupied as residence for first
municipal archeologist Odd S. Halseth 1934-1960. Designed by Halseth

RELATIONSHIP TO LOCAL DEVELOPMENT Associated with first major efforts to investigate (2)

CULTURAL AFFILIATIONS

ARCHITECTURAL MERIT Modest illustration of Pueblo Revival style.

MAJOR ARCH. FORM/MATERIAL Unusual use of reused materials including Phoenix Railway (1)

ENGINEERING/STRUCTURAL

DISTRICT/STREETScape CONTRIBUTION

DISCUSSION AS REQUIRED:

(1) Company trolley rails, redwood staves from Verde River pipeline.

(2) and interpret Pueblo Grande Ruins Site. Representative of City's efforts to develop the site as an archeological park.

CONTEXT: ISOLATED/RURAL____ RESIDENTIAL STREET____ COMMERCIAL____ CENTRAL SQUARE____

CBD:____ OTHER: Located on Pueblo Grande Archeological Park Site

BIBLIOGRAPHY/SOURCES:

Arizona Republic 1933-1938, various issues

Arizona Weekly Gazette, 1934-1937, all issues

LISTING IN OTHER SURVEYS:

NATIONAL REGISTER STATUS:

LISTED____ DETERMINED ELIGIBLE____ DETERMINED NOT ELIGIBLE____ NOT EVALUATED____

COMMENTS/DEVELOPMENT PLANS/THREATS:

SURVEYOR Jim Woodward SURVEY DATE June 1986 DATE FORM COMPLETED June 1986

ARIZONA STATE HISTORIC PROPERTY INVENTORY

IDENTIFICATION City of Phoenix
City-Owned Historic
Property Survey

SURVEY AREA NAME: _____

HISTORIC NAME: Pueblo Grande Museum/Shop Bldg.

ADDRESS/LOCATION: 4619 E. Washington

CITY/TOWN: Phoenix

TAX PARCEL NUMBER: 124-5-58

OWNER: City of Phoenix

OWNER ADDRESS: 251 W. Washington Street
Phoenix, AZ 85003

HISTORIC USE: storage/shop

PRESENT USE: storage/shop

BUILDING TYPE: _____

STYLE: Pueblo Revival

CONSTRUCTION DATE: 1936-37

ARCHITECT/BUILDER: Halseth/Girand

INTEGRITY: altered minor

CONDITION: fair to good

DESCRIPTION

STORIES: 1 **DIMENSIONS:** (1) 120 (w) 25

STRUCTURAL MATERIAL: adobe

FOUNDATION MATERIAL: concrete

WALL SHEATHING: original plaster

APPLIED ORNAMENT: _____

COUNTY: Maricopa **SURVEY SITE:** 131-2

USGS QUAD: Tempe

T1N R4E S 7 /NE ¼ OF THE ¼
UTM _____

Description (contd.)

ROOF TYPE: flat

ROOF SHEATHING: built up over earth

EAVES TREATMENT: _____

WINDOWS: original windows, 1 lite/wood;
possible original trolley windows

ENTRY: _____

PORCHES: _____

STOREFRONTS: batten doors

NOTABLE INTERIOR: HT beams/reused wood
planking; ½ brick floor


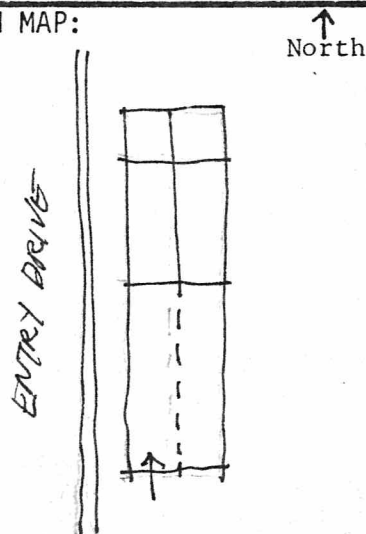
OUTBUILDINGS: _____

ALTERATIONS: small addition to north,
ca. 1970

PHOTOGRAPH

PHOTOGRAPHER: Jim Woodward

SKETCH MAP:



ADDITIONAL DESCRIPTION/ANALYSIS (annotated form):

SIGNIFICANCE:

AREAS OF SIGNIFICANCE: COMMERCE___ COMMUNITY PLANNING___ ECONOMICS___
EXPLORATION/SETTLEMENT___ GOVERNMENTAL___ MILITARY___ RELIGION___ SCIENCE___
THEATRE___ TRANSPORTATION___ TOURISM___ OTHER(specify) Parks and Recreation

HISTORIC ASSOCIATIONS (be concise):

PROMINENT OCCUPANT/HISTORIC ASSOCIATION(S) Associated with first major efforts to investigate and interpret Pueblo Grande Ruins. Designed by Halseth

RELATIONSHIP TO LOCAL DEVELOPMENT Representative of City's efforts to develop the site as an archeological park.

CULTURAL AFFILIATIONS___

ARCHITECTURAL MERIT Modest utilitarian example of Pueblo Revival.

MAJOR ARCH. FORM/MATERIAL Unusual use of reused materials including Phoenix (1)

ENGINEERING/STRUCTURAL___

DISTRICT/STREETScape CONTRIBUTION___

DISCUSSION AS REQUIRED:

- (1) Trolley Company trolley car windows, roof sheathing and heavy timber structural members.

CONTEXT: ISOLATED/RURAL___ RESIDENTIAL STREET___ COMMERCIAL___ CENTRAL SQUARE___
CBD:___ OTHER: Located at Pueblo Grande Archeological Park Site.

BIBLIOGRAPHY/SOURCES:

Arizona Republic: 1933-1938, various issues
Arizona Weekly Gazette, 1934-1937, all issues

LISTING IN OTHER SURVEYS:___

NATIONAL REGISTER STATUS:

LISTED___ DETERMINED ELIGIBLE___ DETERMINED NOT ELIGIBLE___ NOT EVALUATED___

COMMENTS/DEVELOPMENT PLANS/THREATS:

SURVEYOR Jim Woodward SURVEY DATE June 1986 DATE FORM COMPLETED June 1986

ARIZONA STATE HISTORIC PROPERTY INVENTORY

IDENTIFICATION City of Phoenix
City-Owned Historic
Property Survey

SURVEY AREA NAME: _____

HISTORIC NAME: Pueblo Grande Museum/Helps' Quarters

ADDRESS/LOCATION: 4619 E. Washington

CITY/TOWN: Phoenix

TAX PARCEL NUMBER: 124-5-58

OWNER: City of Phoenix

OWNER ADDRESS: 251 W. Washington Street
Phoenix, AZ 85003

HISTORIC USE: residence

PRESENT USE: residence

BUILDING TYPE: house

STYLE: Bungalow (modified)

CONSTRUCTION DATE: ca. 1910; moved ca. 1940

ARCHITECT/BUILDER: _____

INTEGRITY: altered minor/moved

CONDITION: fair

DESCRIPTION

STORIES: 1 **DIMENSIONS:** (l) 30 (w) 20

STRUCTURAL MATERIAL: wood

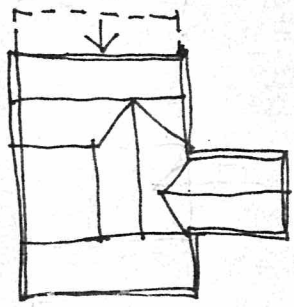
FOUNDATION MATERIAL: concrete

WALL SHEATHING: rolled asphalt siding
over wood board/batten

APPLIED ORNAMENT: _____

SKETCH MAP:

WASHINGTON ST. ↑ North



COUNTY: Maricopa **SURVEY SITE:** 131-3

USGS QUAD: Tempe

T1N R4E S 7 / NE 1/4 OF THE 1/4

UTM _____

Description (contd.)

ROOF TYPE: gable

ROOF SHEATHING: rolled asphalt roofing

EAVES TREATMENT: exposed rafters

WINDOWS: 1/1 double hung wood

ENTRY: 1 lite 1 panel wood

PORCHES: enclosed at north with board and batten siding/ 3-12 lite storefront windows

STOREFRONTS: none

NOTABLE INTERIOR: grooved/beaded battens, wood boards; beaver boards


OUTBUILDINGS: _____

ALTERATIONS: moved ca. 1937-1940

PHOTOGRAPH _____

PHOTOGRAPHER: Jim Woodward

DATE: June 1986 **VIEW:** SW



ADDITIONAL DESCRIPTION/ANALYSIS (annotated form):

SIGNIFICANCE:

AREAS OF SIGNIFICANCE: COMMERCE____ COMMUNITY PLANNING____ ECONOMICS____
EXPLORATION/SETTLEMENT____ GOVERNMENTAL____ MILITARY____ RELIGION____ SCIENCE____
THEATRE____ TRANSPORTATION____ TOURISM____ OTHER(specify) Parks and Recreation

HISTORIC ASSOCIATIONS (be concise):

PROMINENT OCCUPANT/HISTORIC ASSOCIATION(S) Functioned as on-site living quarters for employees of archeological park.

RELATIONSHIP TO LOCAL DEVELOPMENT Representative of City's efforts to develop the site as an archeological park.

CULTURAL AFFILIATIONS

ARCHITECTURAL MERIT Illustrates modification of utilitarian board and batten cabin to bungalow style.

MAJOR ARCH. FORM/MATERIAL

ENGINEERING/STRUCTURAL

DISTRICT/STREETScape CONTRIBUTION

DISCUSSION AS REQUIRED:

CONTEXT: ISOLATED/RURAL____ RESIDENTIAL STREET____ COMMERCIAL____ CENTRAL SQUARE____
CBD:____ OTHER: Located at Pueblo Grande Archeological Park.

BIBLIOGRAPHY/SOURCES:

Arizona Republic: 1933-1938, various issues

LISTING IN OTHER SURVEYS:

NATIONAL REGISTER STATUS:

LISTED____ DETERMINED ELIGIBLE____ DETERMINED NOT ELIGIBLE____ NOT EVALUATED____

COMMENTS/DEVELOPMENT PLANS/THREATS:

SURVEYOR Jim Woodward SURVEY DATE June 1986 DATE FORM COMPLETED June 1986

ARIZONA STATE HISTORIC PROPERTY INVENTORY

IDENTIFICATION City of Phoenix.
City-Owned Historic
Property Survey

SURVEY AREA NAME: _____

HISTORIC NAME: _____ Building

ADDRESS/LOCATION: 4619 E. Washington

CITY/TOWN: Phoenix

TAX PARCEL NUMBER: 124-5-56

OWNER: City of Phoenix

OWNER ADDRESS: 251 W. Washington Street
Phoenix, AZ 85003

HISTORIC USE: unknown

PRESENT USE: storage

BUILDING TYPE: storage

STYLE: Pueblo Revival

CONSTRUCTION DATE: ca. 1934-1936

ARCHITECT/BUILDER: Halseth/Girand

INTEGRITY: altered minor

CONDITION: fair

COUNTY: Maricopa SURVEY SITE: 131-4

USGS QUAD: Tempe

T 1N R 4E S 7 / NE 1/₄ OF THE 1/₄
 UTM _____

Description (contd.)

ROOF TYPE: flat

ROOF SHEATHING: rolled asphalt

EAVES TREATMENT: exposed rafters

WINDOWS: 3 lite awning; wood

ENTRY: two 6-panel wood; assembled
from trolley car doors

PORCHES: none

STOREFRONTS: N/A

DESCRIPTION

STORIES: 1 DIMENSIONS: (l) 15 (w) 15

STRUCTURAL MATERIAL: adobe

FOUNDATION MATERIAL: concrete

WALL SHEATHING: original plaster

APPLIED ORNAMENT: _____

NOTABLE INTERIOR: Gamewell fire box at
floor in wall; (Electric Railway and
Supply Co. electric panel).

OUTBUILDINGS: _____


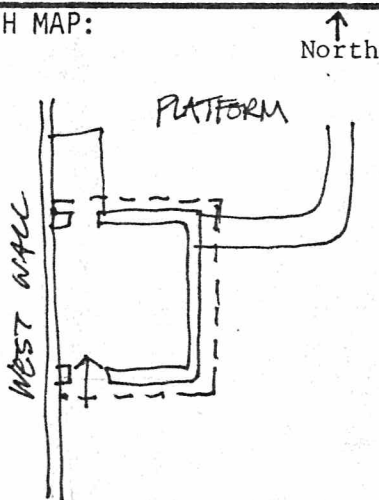
ALTERATIONS: one door plastered over
from outside

PHOTOGRAPH _____

PHOTOGRAPHER: Jim Woodward

DATE: June 1986 VIEW: NNW

SKETCH MAP:



ADDITIONAL DESCRIPTION/ANALYSIS (annotated form):

SIGNIFICANCE:

AREAS OF SIGNIFICANCE: COMMERCE___ COMMUNITY PLANNING___ ECONOMICS___
EXPLORATION/SETTLEMENT___ GOVERNMENTAL___ MILITARY___ RELIGION___ SCIENCE___
THEATRE___ TRANSPORTATION___ TOURISM___ OTHER(specify) Parks and Recreation

HISTORIC ASSOCIATIONS (be concise):

PROMINENT OCCUPANT/HISTORIC ASSOCIATION(S) Associated with first major efforts
to investigate and interpret Pueblo Grande Ruins. Designed by Halseth

RELATIONSHIP TO LOCAL DEVELOPMENT Representative of City's efforts to develop the
CULTURAL AFFILIATIONS site as an archeological park.

ARCHITECTURAL MERIT

MAJOR ARCH. FORM/MATERIAL Unusual use of reused materials including Phoenix (1)

ENGINEERING/STRUCTURAL

DISTRICT/STREETScape CONTRIBUTION

DISCUSSION AS REQUIRED:

- (1) Railway Company trolley car doors, trolley car line electric panel, and 19th century Gamewell fire alarm box, (function unknown).

CONTEXT: ISOLATED/RURAL___ RESIDENTIAL STREET___ COMMERCIAL___ CENTRAL SQUARE___
CBD:___ OTHER: Located at Pueblo Grande Archeological Park.

BIBLIOGRAPHY/SOURCES:

Arizona Republic 1933-1938, various issues

Arizona Weekly Gazette, 1934-1937, all issues

LISTING IN OTHER SURVEYS:

NATIONAL REGISTER STATUS:

LISTED___ DETERMINED ELIGIBLE___ DETERMINED NOT ELIGIBLE___ NOT EVALUATED___


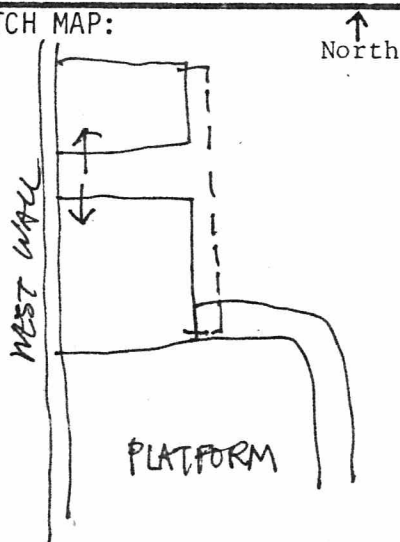
COMMENTS/DEVELOPMENT PLANS/THREATS:

SURVEYOR Jim Woodward SURVEY DATE June 1986 DATE FORM COMPLETED June 1986

ARIZONA STATE HISTORIC PROPERTY INVENTORY

<p>IDENTIFICATION <u>City of Phoenix</u> <u>City-Owned Historic</u> <u>Property Survey</u></p> <p>SURVEY AREA NAME: _____</p> <p>HISTORIC NAME: <u>Building</u></p> <p>ADDRESS/LOCATION: <u>4619 E. Washington</u></p> <p>CITY/TOWN: <u>Phoenix</u></p> <p>TAX PARCEL NUMBER: <u>124-5-56</u></p> <p>OWNER: <u>City of Phoenix</u></p> <p>OWNER ADDRESS: <u>251 W. Washington Street</u> <u>Phoenix, AZ 85003</u></p> <p>HISTORIC USE: <u>unknown</u></p> <p>PRESENT USE: <u>storage</u></p> <p>BUILDING TYPE: <u>storage</u></p> <p>STYLE: <u>Pueblo Revival</u></p> <p>CONSTRUCTION DATE: <u>1934-1936</u></p> <p>ARCHITECT/BUILDER: <u>Halseth/Girard</u></p> <p>INTEGRITY: <u>altered minor</u></p> <p>CONDITION: <u>fair</u></p>	<p>COUNTY: <u>Maricopa</u> SURVEY SITE: <u>131-5</u></p> <p>USGS QUAD: <u>Tempe</u></p> <p>T <u>1N</u> R <u>4E</u> S <u>7</u> /NE <u>¼</u> OF THE <u>¼</u> UTM</p> <p>Description (contd.)</p> <p>ROOF TYPE: <u>flat with partial parapet</u></p> <p>ROOF SHEATHING: <u>rolled asphalt</u></p> <p>EAVES TREATMENT: <u>exposed rafters</u></p> <p>WINDOWS: <u>6 lite awning</u></p> <p>ENTRY: <u>1-4 panel door, reused, early</u></p> <p>PORCHES: <u>recessed entry</u></p> <p>STOREFRONTS: <u>none</u></p> <p>NOTABLE INTERIOR: _____</p> <p>OUTBUILDINGS: _____</p> <p>ALTERATIONS: <u>Addition to north</u> <u>creates recessed entry</u></p>
<p>DESCRIPTION</p> <p>STORIES: <u>1</u> DIMENSIONS: <u>(1) 15 (w) 25</u></p> <p>STRUCTURAL MATERIAL: <u>adobe</u></p> <p>FOUNDATION MATERIAL: <u>concrete</u></p> <p>WALL SHEATHING: <u>original plaster</u></p> <p>APPLIED ORNAMENT: _____</p>	<p>PHOTOGRAPH _____</p> <p>PHOTOGRAPHER: <u>Jim Woodward</u></p> <p>DATE: <u>June 1986</u> VIEW: <u>NW</u></p>

SKETCH MAP:



ADDITIONAL DESCRIPTION/ANALYSIS (annotated form):

SIGNIFICANCE:

AREAS OF SIGNIFICANCE: COMMERCE___ COMMUNITY PLANNING___ ECONOMICS___
EXPLORATION/SETTLEMENT___ GOVERNMENTAL___ MILITARY___ RELIGION___ SCIENCE___
THEATRE___ TRANSPORTATION___ TOURISM___ OTHER(specify) Parks and Recreation

HISTORIC ASSOCIATIONS (be concise):

PROMINENT OCCUPANT/HISTORIC ASSOCIATION(S) Associated with first major efforts
to investigate and interpret Pueblo Grande Ruins. Designed by Halseth.

RELATIONSHIP TO LOCAL DEVELOPMENT Representative of City's efforts to develop the
CULTURAL AFFILIATIONS site as an archeological park.

ARCHITECTURAL MERIT

MAJOR ARCH. FORM/MATERIAL Unusual use of reused material including 19th century doors.

ENGINEERING/STRUCTURAL

DISTRICT/STREETScape CONTRIBUTION

DISCUSSION AS REQUIRED:

CONTEXT: ISOLATED/RURAL___ RESIDENTIAL STREET___ COMMERCIAL___ CENTRAL SQUARE___
CBD:___ OTHER: Located at Pueblo Grande Archeological Park.

BIBLIOGRAPHY/SOURCES:

Arizona Republic: 1933-1938, various issues

Arizona Weekly Gazette, 1934-1947, all issues

LISTING IN OTHER SURVEYS:

NATIONAL REGISTER STATUS:

LISTED___ DETERMINED ELIGIBLE___ DETERMINED NOT ELIGIBLE___ NOT EVALUATED___

COMMENTS/DEVELOPMENT PLANS/THREATS:

SURVEYOR Jim Woodward SURVEY DATE June 1986 DATE FORM COMPLETED June 1986

ARIZONA STATE HISTORIC PROPERTY INVENTORY

IDENTIFICATION City of Phoenix
City-Owned Historic
Property Survey

SURVEY AREA NAME: _____

HISTORIC NAME: _____ House _____

ADDRESS/LOCATION: 4419 E. Jefferson _____

CITY/TOWN: Phoenix _____

TAX PARCEL NUMBER: 124-5-49 _____

OWNER: City of Phoenix _____

OWNER ADDRESS: 251 W. Washington Street
Phoenix, AZ 85003 _____

HISTORIC USE: residence _____

PRESENT USE: residence _____

BUILDING TYPE: house _____

STYLE: Period Revival _____

CONSTRUCTION DATE: ca. 1925 _____

ARCHITECT/BUILDER: _____

INTEGRITY: altered minor _____

CONDITION: fair _____

DESCRIPTION

STORIES: 1 **DIMENSIONS:** (l) 30 (w) 40

STRUCTURAL MATERIAL: adobe (common
bond brick size units)

FOUNDATION MATERIAL: concrete

WALL SHEATHING: stucco

APPLIED ORNAMENT: _____

COUNTY: Maricopa **SURVEY SITE:** 131-6

USGS QUAD: Tempe

T 1N R 4E S 7 / NE 1/4 OF THE 1/4
UTM

Description (contd.)

ROOF TYPE: hip

ROOF SHEATHING: asphalt shingles

EAVES TREATMENT: exposed rafters

WINDOWS: 1/1 double hung wood sash

ENTRY: 3 panel, 1 lite wood central entry

PORCHES: gable canopy with wood columns

STOREFRONTS: N/A

NOTABLE INTERIOR: _____

OUTBUILDINGS: adobe garage

ALTERATIONS: _____


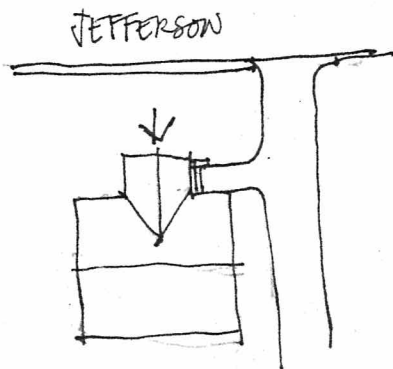
PHOTOGRAPH

PHOTOGRAPHER: Jim Woodward

DATE: June 1986 **VIEW:** SW

SKETCH MAP:

↑
North



ADDITIONAL DESCRIPTION/ANALYSIS (annotated form):

SIGNIFICANCE:

AREAS OF SIGNIFICANCE: COMMERCE___ COMMUNITY PLANNING___ ECONOMICS___
EXPLORATION/SETTLEMENT___ GOVERNMENTAL___ MILITARY___ RELIGION___ SCIENCE___
THEATRE___ TRANSPORTATION___ TOURISM___ OTHER(specify) Community Development/Architecture

HISTORIC ASSOCIATIONS (be concise):

PROMINENT OCCUPANT/HISTORIC ASSOCIATION(S) _____

RELATIONSHIP TO LOCAL DEVELOPMENT Relates to 1920-1930 residential development, east
along Washington Street.

CULTURAL AFFILIATIONS _____

ARCHITECTURAL MERIT Modest example of Period Revival house.

MAJOR ARCH. FORM/MATERIAL Unusual use of brick size adobe units laid up in common bond.

ENGINEERING/STRUCTURAL _____

DISTRICT/STREETSCAPE CONTRIBUTION _____

DISCUSSION AS REQUIRED:

CONTEXT: ISOLATED/RURAL___ RESIDENTIAL STREET x COMMERCIAL___ CENTRAL SQUARE___
CBD:___ OTHER:_____

BIBLIOGRAPHY/SOURCES:

LISTING IN OTHER SURVEYS: _____

NATIONAL REGISTER STATUS:

LISTED___ DETERMINED ELIGIBLE___ DETERMINED NOT ELIGIBLE___ NOT EVALUATED___

COMMENTS/DEVELOPMENT PLANS/THREATS:

Purchased as part of expanded Pueblo Grande Ruins Site.

SURVEYOR Jim Woodward SURVEY DATE June 1986 DATE FORM COMPLETED June 1986

ARIZONA STATE HISTORIC PROPERTY INVENTORY

IDENTIFICATION City of Phoenix
City-Owned Historic
Property Survey

SURVEY AREA NAME: _____

HISTORIC NAME: _____ House

ADDRESS/LOCATION: 4415 E. Jefferson

CITY/TOWN: Phoenix

TAX PARCEL NUMBER: 124-5-48

OWNER: City of Phoenix

OWNER ADDRESS: 251 W. Washington Street
Phoenix, AZ 85003

HISTORIC USE: residence

PRESENT USE: residence

BUILDING TYPE: house

STYLE: Period Revival

CONSTRUCTION DATE: ca. 1930

ARCHITECT/BUILDER: _____

INTEGRITY: altered minor

CONDITION: fair

COUNTY: Maricopa **SURVEY SITE:** 131-7

USGS QUAD: Tempe

T 1N **R** 4E **S** 7 / NE ¼ OF THE ¼
UTM _____

Description (contd.)

ROOF TYPE: flat

ROOF SHEATHING: built-up roof

EAVES TREATMENT: slightly crenelated
parapet

WINDOWS: segmental arched, 1/1 double
hung, wood sash

ENTRY: 3 panel, 1 light wood door; central
entry

PORCHES: gable canopy with wood posts

STOREFRONTS: N/A

DESCRIPTION

STORIES: 1 **DIMENSIONS:** (l) 25 (w) 35

STRUCTURAL MATERIAL: adobe (common bond
brick size units)

FOUNDATION MATERIAL: concrete

WALL SHEATHING: stucco

APPLIED ORNAMENT: cobblestone cap on
parapet

NOTABLE INTERIOR: _____

OUTBUILDINGS: _____

ALTERATIONS: _____


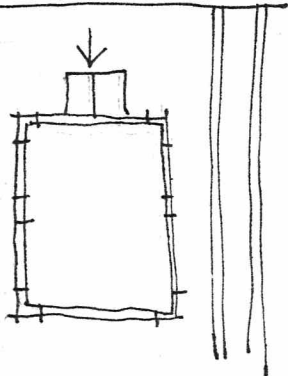
PHOTOGRAPH

PHOTOGRAPHER: Jim Woodward

SKETCH MAP:

↑
North

JEFFERSON



ADDITIONAL DESCRIPTION/ANALYSIS (annotated form):

SIGNIFICANCE:

AREAS OF SIGNIFICANCE: COMMERCE___ COMMUNITY PLANNING___ ECONOMICS___
EXPLORATION/SETTLEMENT___ GOVERNMENTAL___ MILITARY___ RELIGION___ SCIENCE___
THEATRE___ TRANSPORTATION___ TOURISM___ OTHER(specify) Community Development/Architecture

HISTORIC ASSOCIATIONS (be concise):

PROMINENT OCCUPANT/HISTORIC ASSOCIATION(S)___

RELATIONSHIP TO LOCAL DEVELOPMENT Relates to 1920-30 residential development, east along Washington Street.

CULTURAL AFFILIATIONS___

ARCHITECTURAL MERIT Modest example of Period Revival house.

MAJOR ARCH. FORM/MATERIAL Unusual use of brick size adobe units laid up in common bond.

ENGINEERING/STRUCTURAL___

DISTRICT/STREETSCAPE CONTRIBUTION___

DISCUSSION AS REQUIRED:

CONTEXT: ISOLATED/RURAL___ RESIDENTIAL STREET ^X___ COMMERCIAL___ CENTRAL SQUARE___
CBD:___ OTHER:___

BIBLIOGRAPHY/SOURCES:

LISTING IN OTHER SURVEYS:___

NATIONAL REGISTER STATUS:

LISTED___ DETERMINED ELIGIBLE___ DETERMINED NOT ELIGIBLE___ NOT EVALUATED___

COMMENTS/DEVELOPMENT PLANS/THREATS:

Purchased as part of expanded Pueblo Grande Ruins Site.

SURVEYOR Jim Woodward SURVEY DATE June 1986 DATE FORM COMPLETED June 1986

ARIZONA BUILDING INVENTORY "SHORT FORM"

SHPD INVENTORY NO. _____

SURVEY AREA NAME: City of Phoenix
City-Owned Historic
Property Survey

HISTORIC NAME: House

ADDRESS/LOCATION: 4411 E. Jefferson

CITY/TOWN: Phoenix

TAX PARCEL NUMBER: 124-5-47

OWNER: City of Phoenix

OWNER ADDRESS: 251 W. Washington Street
Phoenix, AZ 85003

HISTORIC USE: residence

PRESENT USE: office

BUILDING TYPE: house

STYLE: Bungalow

CONSTRUCTION DATE: ca. 1925

BRIEF DESCRIPTIVE STATEMENT:

Wood frame; clapboard sheathing; gable roof with corrugated metal, exposed rafters; aluminum slider windows at original locations; large aluminum fixed window at facade; aluminum storefront entry doors.

ALTERATIONS:

Loss of integrity of doors, windows.

CONTEXT: RESIDENTIAL STREETScape X
COMMERCIAL _____
TOWN SQUARE _____
CBD _____
ISOLATED/RURAL _____

SURVEYOR: Jim Woodward


DATE: June 1986

COUNTY: Maricopa SURVEY SITE: 131-8

USGS QUAD: Tempe

T1N R 4E S 7 / NE ¼ OF THE ¼

UTM

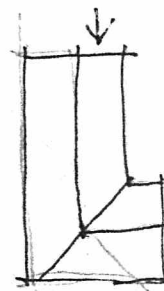


DATE: June 1986 VIEW: SW

NEGATIVE NUMBER: PHPS-

SKETCH MAP:

JEFFERSON



ARIZONA STATE HISTORIC PROPERTY INVENTORY

IDENTIFICATION City of Phoenix
City-Owned Historic
Property Survey

SURVEY AREA NAME: _____

HISTORIC NAME: House

ADDRESS/LOCATION: 4407 E. Jefferson

CITY/TOWN: Phoenix

TAX PARCEL NUMBER: 124-5-46

OWNER: City of Phoenix

OWNER ADDRESS: 251 W. Washington Street
Phoenix, AZ 85003

HISTORIC USE: residence

PRESENT USE: residence

BUILDING TYPE: house

STYLE: Pueblo Revival

CONSTRUCTION DATE: ca. 1930

ARCHITECT/BUILDER: _____

INTEGRITY: altered major

CONDITION: fair

DESCRIPTION

STORIES: 1 **DIMENSIONS:** (1) 25 (w) 35

STRUCTURAL MATERIAL: wood frame

FOUNDATION MATERIAL: concrete

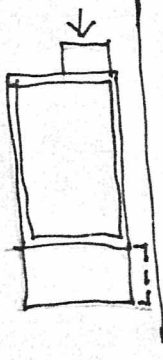
WALL SHEATHING: stucco over chicken wire over
tongue and groove sheathing

APPLIED ORNAMENT: _____

SKETCH MAP:

↑
North

Jefferson



COUNTY: Maricopa **SURVEY SITE:** 131-9

USGS QUAD: _____

T _____ **R** _____ **S** _____ / _____ **1/4** OF THE _____ **1/4**
UTM _____

Description (contd.)

ROOF TYPE: flat

ROOF SHEATHING: built up

EAVES TREATMENT: curvilinear parapet

WINDOWS: 1/1 double hung wood; fixed
wood; aluminum sliders

ENTRY: flush hollow core door

PORCHES: canopy entry porch with shed
roof

STOREFRONTS: N/A

NOTABLE INTERIOR: _____


OUTBUILDINGS: _____

ALTERATIONS: large CMU addition at rear

PHOTOGRAPH

PHOTOGRAPHER: Jim Woodward

DATE: June 1986 **VIEW:** 4W



ADDITIONAL DESCRIPTION/ANALYSIS (annotated form):

SIGNIFICANCE:

AREAS OF SIGNIFICANCE: COMMERCE___ COMMUNITY PLANNING___ ECONOMICS___
EXPLORATION/SETTLEMENT___ GOVERNMENTAL___ MILITARY___ RELIGION___ SCIENCE___
THEATRE___ TRANSPORTATION___ TOURISM___ OTHER(specify) Community Development

HISTORIC ASSOCIATIONS (be concise):

PROMINENT OCCUPANT/HISTORIC ASSOCIATION(S) _____

RELATIONSHIP TO LOCAL DEVELOPMENT Associated with 1920-1930 residential development of East Washington Street.

CULTURAL AFFILIATIONS _____

ARCHITECTURAL MERIT _____

MAJOR ARCH. FORM/MATERIAL _____

ENGINEERING/STRUCTURAL _____

DISTRICT/STREETSCAPE CONTRIBUTION _____

DISCUSSION AS REQUIRED:

CONTEXT: ISOLATED/RURAL___ RESIDENTIAL STREET X COMMERCIAL___ CENTRAL SQUARE___
CBD:___ OTHER:_____

BIBLIOGRAPHY/SOURCES:

LISTING IN OTHER SURVEYS: _____

NATIONAL REGISTER STATUS:

LISTED___ DETERMINED ELIGIBLE___ DETERMINED NOT ELIGIBLE___ NOT EVALUATED___

COMMENTS/DEVELOPMENT PLANS/THREATS:

Purchased as part of expanded Pueblo Grande Ruins Site.

SURVEYOR Jim Woodward SURVEY DATE June 1986 DATE FORM COMPLETED June 1986

ARIZONA STATE HISTORIC PROPERTY INVENTORY

IDENTIFICATION City of Phoenix
City-Owned Historic
Property Survey

SURVEY AREA NAME: _____

HISTORIC NAME: _____ House

ADDRESS/LOCATION: _____ 4420 E. Jefferson

CITY/TOWN: _____ Phoenix

TAX PARCEL NUMBER: _____ 124-5-36

OWNER: _____ City of Phoenix

OWNER ADDRESS: _____ 251 W. Washington Street

Phoenix, AZ 85003

HISTORIC USE: _____ residence

PRESENT USE: _____ residence/storage

BUILDING TYPE: _____ House

STYLE: _____ Bungalow

CONSTRUCTION DATE: _____ ca. 1915

ARCHITECT/BUILDER: _____

INTEGRITY: _____ altered minor

CONDITION: _____ fair

COUNTY: _____ Maricopa **SURVEY SITE:** _____ 131-10

USGS QUAD: _____

T _____ **R** _____ **S** _____ / _____ $\frac{1}{4}$ OF THE _____ $\frac{1}{4}$
UTM _____

Description (contd.)

ROOF TYPE: _____ gable

ROOF SHEATHING: _____ asphalt shingles

EAVES TREATMENT: _____ exposed rafters

WINDOWS: _____ 1/1 double hung wood sash

ENTRY: _____ central; 2 paned wood door

PORCHES: _____ none

STOREFRONTS: _____ N/A

DESCRIPTION

STORIES: _____ 1 **DIMENSIONS:** (1) 15 (w) 20

STRUCTURAL MATERIAL: _____ wood frame

FOUNDATION MATERIAL: _____ concrete

WALL SHEATHING: _____ wide shiplap siding

APPLIED ORNAMENT: _____

NOTABLE INTERIOR: _____

OUTBUILDINGS: _____

ALTERATIONS: _____

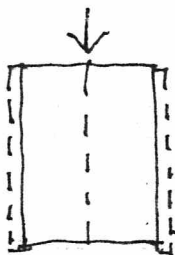
PHOTOGRAPH _____

PHOTOGRAPHER: _____ Jim Woodward

DATE: _____ June 1986 **VIEW:** _____ 66W

SKETCH MAP:

↑
North



ADDITIONAL DESCRIPTION/ANALYSIS (annotated form):

SIGNIFICANCE:

AREAS OF SIGNIFICANCE: COMMERCE___ COMMUNITY PLANNING___ ECONOMICS___
EXPLORATION/SETTLEMENT___ GOVERNMENTAL___ MILITARY___ RELIGION___ SCIENCE___
THEATRE___ TRANSPORTATION___ TOURISM___ OTHER(specify) Agriculture___

HISTORIC ASSOCIATIONS (be concise):

PROMINENT OCCUPANT/HISTORIC ASSOCIATION(S) Used as residential structure on farm.

RELATIONSHIP TO LOCAL DEVELOPMENT Relates to early 20th century agricultural development of east central valley.

CULTURAL AFFILIATIONS___

ARCHITECTURAL MERIT___

MAJOR ARCH. FORM/MATERIAL___

ENGINEERING/STRUCTURAL___

DISTRICT/STREETSCAPE CONTRIBUTION___

DISCUSSION AS REQUIRED:

CONTEXT: ISOLATED/RURAL___ RESIDENTIAL STREET ^X COMMERCIAL___ CENTRAL SQUARE___
CBD:___ OTHER: former rural setting___

BIBLIOGRAPHY/SOURCES:

LISTING IN OTHER SURVEYS:___

NATIONAL REGISTER STATUS:___

LISTED___ DETERMINED ELIGIBLE___ DETERMINED NOT ELIGIBLE___ NOT EVALUATED___

COMMENTS/DEVELOPMENT PLANS/THREATS:

Purchased as part of expanded Pueblo Grande Ruins Site.

SURVEYOR Jim Woodward SURVEY DATE June 1986 DATE FORM COMPLETED June 1986

ARIZONA STATE HISTORIC PROPERTY INVENTORY

IDENTIFICATION

SURVEY AREA NAME: _____

HISTORIC NAME: R.L. Rosson House

ADDRESS/LOCATION: Heritage Square/Block 14

CITY/TOWN: Phoenix

TAX PARCEL NUMBER: 112-29-66A

OWNER: _____

OWNER ADDRESS: _____

Phoenix, AZ 85003

HISTORIC USE: residence

PRESENT USE: residence

BUILDING TYPE: house

STYLE: Eastlake, Victorian

CONSTRUCTION DATE: 1892

ARCHITECT/BUILDER: A.P. Pettit, Archt.

INTEGRITY: unaltered (restored)

CONDITION: excellent

DESCRIPTION

STORIES: 2½ DIMENSIONS: (l) 40 (w) 50

STRUCTURAL MATERIAL: brick

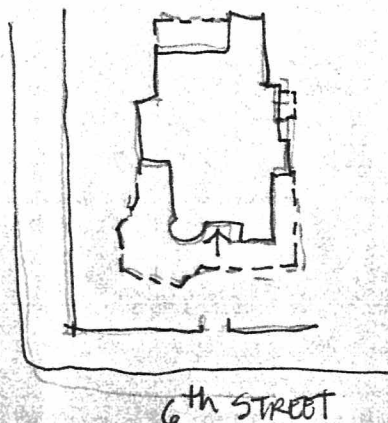
FOUNDATION MATERIAL: stone

WALL SHEATHING: fired brick

APPLIED ORNAMENT: finials, hammer beams
turned wood detailing, brack

SKETCH MAP:

← North



COUNTY: Maricopa

SURVEY SITE: 134-1

USGS QUAD: Phoenix

T 1N R 3E S 8 / NE ¼ OF THE ¼

UTM _____

Description (contd.)

ROOF TYPE: hipped

ROOF SHEATHING: terne metal

EAVES TREATMENT: boxed cornice with
cornice brackets

WINDOWS: 1/1, 2/2 double-hung, wood

ENTRY: central recessed

PORCHES: front veranda, rear porch
supported by turned posts

STOREFRONTS: N/A

NOTABLE INTERIOR: restored interior
with original doors, hardware


OUTBUILDINGS: part of historic
residential block

ALTERATIONS: _____

PHOTOGRAPH _____

Jim Woodward

PHOTOGRAPHER: _____



ADDITIONAL DESCRIPTION/ANALYSIS (annotated form):

SIGNIFICANCE:

AREAS OF SIGNIFICANCE: COMMERCE _____ COMMUNITY PLANNING _____ ECONOMICS _____
EXPLORATION/SETTLEMENT _____ GOVERNMENTAL _____ MILITARY _____ RELIGION _____ SCIENCE _____
THEATRE _____ TRANSPORTATION _____ TOURISM _____ OTHER(specify) Architecture

HISTORIC ASSOCIATIONS (be concise):

PROMINENT OCCUPANT/HISTORIC ASSOCIATION(S) Built for Dr. Ronald Rosson, an army physician; occupied by him until 1897.

RELATIONSHIP TO LOCAL DEVELOPMENT Representative of residential development within original townsite.

CULTURAL AFFILIATIONS _____

ARCHITECTURAL STYLE Best local illustration of Eastlake Victorian residential architecture

MAJOR ARCH. FORM/MATERIAL Largest example of brick masonry construction.

ENGINEERING/STRUCTURAL _____

DISTRICT/STREETSCAPE CONTRIBUTION Focal point of Phoenix Townsite-Block 14.
Historic District

DISCUSSION AS REQUIRED:

CONTEXT: ISOLATED/RURAL _____ RESIDENTIAL STREET x COMMERCIAL _____ CENTRAL SQUARE _____
CBD: _____ OTHER: _____

BIBLIOGRAPHY/SOURCES:

National Register of Historic Places Nomination Form, 1978.

LISTING IN OTHER SURVEYS: Historic American Buildings Survey, 1940

NATIONAL REGISTER STATUS:

LISTED x DETERMINED ELIGIBLE _____ DETERMINED NOT ELIGIBLE _____ NOT EVALUATED _____

COMMENTS/DEVELOPMENT PLANS/THREATS:

SURVEYOR Jim Woodward SURVEY DATE June 1986 DATE FORM COMPLETED June 1986

ARIZONA STATE HISTORIC PROPERTY INVENTORY

IDENTIFICATION

City of Phoenix
City-Owned Historic
Property Survey

SURVEY AREA NAME: _____
HISTORIC NAME: Burgess Carriage House
ADDRESS/LOCATION: Heritage Square/Block 14
CITY/TOWN: Phoenix
TAX PARCEL NUMBER: 112-29-66A
City of Phoenix
OWNER: 251 W. Washington Street
OWNER ADDRESS: Phoenix, AZ 85003

HISTORIC USE: carriage house
PRESENT USE: gift shop-commercial
BUILDING TYPE: barn
STYLE: _____
CONSTRUCTION DATE: 1890
ARCHITECT/BUILDER: _____
INTEGRITY: unaltered (restored) - moved
CONDITION: excellent

DESCRIPTION

STORIES: 1 DIMENSIONS: (l) _____ (w) _____
STRUCTURAL MATERIAL: brick
FOUNDATION MATERIAL: concrete (new)
WALL SHEATHING: fired brick
APPLIED ORNAMENT: _____

COUNTY: Maricopa SURVEY SITE: 134-2
USGS QUAD: _____
T _____ R _____ S _____ / _____ 1/4 OF THE _____ 1/4
UTM _____

Description (contd.)

ROOF TYPE: hipped with central ventilator
ROOF SHEATHING: wood shingles
EAVES TREATMENT: exposed rafters with fascia
WINDOWS: tongue and groove batten shutters
ENTRY: offset at east and west, 2-leaf siding batten doors; central 2-leaf hinged batten at west
PORCHES: None

STOREFRONTS: N/A


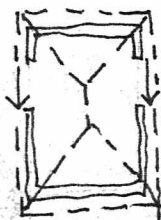
NOTABLE INTERIOR: _____
OUTBUILDINGS: part of historic residential block
ALTERATIONS: moved
original location: 130 E. Taylor

PHOTOGRAPH Jim Woodward
PHOTOGRAPHER: _____

SKETCH MAP:

North

6th Street



ADDITIONAL DESCRIPTION/ANALYSIS (annotated form):

SIGNIFICANCE:

AREAS OF SIGNIFICANCE: COMMERCE____ COMMUNITY PLANNING____ ECONOMICS____
EXPLORATION/SETTLEMENT____ GOVERNMENTAL____ MILITARY____ RELIGION____ SCIENCE____
THEATRE____ TRANSPORTATION____ TOURISM____ OTHER(specify) Architecture____

HISTORIC ASSOCIATIONS (be concise):

PROMINENT OCCUPANT/HISTORIC ASSOCIATION(S)____

RELATIONSHIP TO LOCAL DEVELOPMENT Rare local example of 19th Century Carriage House.

CULTURAL AFFILIATIONS____

ARCHITECTURAL STYLE____

MAJOR ARCH. FORM/MATERIAL____

ENGINEERING/STRUCTURAL____

DISTRICT/STREETSCAPE CONTRIBUTION Contributing property in Historic District.

DISCUSSION AS REQUIRED:

The carriage house was originally located on 2nd Street north of Fillmore and was apparently built before 1901. It was moved to Block 14 to prevent its demolition and because it fits into the period of the Rosson House. The building will be rehabilitated for adaptive use.

CONTEXT: ISOLATED/RURAL____ RESIDENTIAL STREET____ COMMERCIAL____ CENTRAL SQUARE____
CBD:____ OTHER:____

BIBLIOGRAPHY/SOURCES:

LISTING IN OTHER SURVEYS:____

NATIONAL REGISTER STATUS:

LISTED____ DETERMINED ELIGIBLE____ DETERMINED NOT ELIGIBLE____ NOT EVALUATED____

COMMENTS/DEVELOPMENT PLANS/THREATS:

SURVEYOR Jim Woodward SURVEY DATE June 1986 DATE FORM COMPLETED June 1986

ARIZONA STATE HISTORIC PROPERTY INVENTORY

IDENTIFICATION

SURVEY AREA NAME: _____

HISTORIC NAME: Carriage House

ADDRESS/LOCATION: Heritage Square/Block 14

CITY/TOWN: Phoenix

TAX PARCEL NUMBER: 112-29-66A

OWNER: City of Phoenix
251 W. Washington Street

OWNER ADDRESS: Phoenix, AZ 85003

HISTORIC USE: carriage house/mule barn

PRESENT USE: restaurant/commercial

BUILDING TYPE: barn

STYLE: Georgian Revival

CONSTRUCTION DATE: ca. 1899

ARCHITECT/BUILDER: _____

INTEGRITY: unaltered (restored)

CONDITION: excellent

DESCRIPTION

STORIES: 1½ DIMENSIONS: (l) _____ (w) _____

STRUCTURAL MATERIAL: brick

FOUNDATION MATERIAL: stone/concrete

WALL SHEATHING: fired brick

APPLIED ORNAMENT: _____

COUNTY: Maricopa SURVEY SITE: 134-3

USGS QUAD: Phoenix

T 1N R 3E S 8 / NE ¼ OF THE _____ ¼
UTM _____

Description (contd.)

ROOF TYPE: gable

ROOF SHEATHING: wood shingles

EAVES TREATMENT: exposed rafters with fascia

WINDOWS: 2/2 double-hung wood; fixed

ENTRY: central at north and south;

2-leaf diagonal tongue and groove batten with aluminum storefront doors

PORCHES: None behind

STOREFRONTS: N/A

NOTABLE INTERIOR: _____

OUTBUILDINGS: part of historic residential block

ALTERATIONS: _____


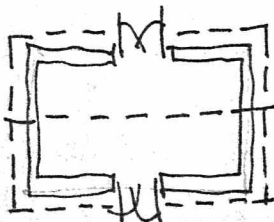
PHOTOGRAPH _____

Jim Woodward

PHOTOGRAPHER: _____

SKETCH MAP:

North ↑



ADDITIONAL DESCRIPTION/ANALYSIS (annotated form):

SIGNIFICANCE:

AREAS OF SIGNIFICANCE: COMMERCE___ COMMUNITY PLANNING___ ECONOMICS___
 EXPLORATION/SETTLEMENT___ GOVERNMENTAL___ MILITARY___ RELIGION___ SCIENCE___
 THEATRE___ TRANSPORTATION___ TOURISM___ OTHER(specify) Architecture___

HISTORIC ASSOCIATIONS (be concise):

PROMINENT OCCUPANT/HISTORIC ASSOCIATION(S) Associated with Bouvier/Teeter House.

RELATIONSHIP TO LOCAL DEVELOPMENT Illustrates turn of the century residential
 CULTURAL AFFILIATIONS development of original townsite.

ARCHITECTURAL STYLE Good representative of Georgian Revival style in utilitarian building

MAJOR ARCH. FORM/MATERIAL

ENGINEERING/STRUCTURAL

DISTRICT/STREETSCAPE CONTRIBUTION Contributing property in Historic District.

DISCUSSION AS REQUIRED:

The barn was built by Leon Bouvier, probably in 1899 when he built the house.
 The carriage house was originally located on 2nd Street north of Fillmore and
 was apparently built before 1901. It was moved to Block 14 to prevent its
 demolition and because it fits into the period of the Rosson House. The building
 rehabilitated for adaptive use.

CONTEXT: ISOLATED/RURAL___ RESIDENTIAL STREET^X___ COMMERCIAL___ CENTRAL SQUARE___
 CBD:___ OTHER:___

BIBLIOGRAPHY/SOURCES:

LISTING IN OTHER SURVEYS:___

NATIONAL REGISTER STATUS:

LISTED___ DETERMINED ELIGIBLE___ DETERMINED NOT ELIGIBLE___ NOT EVALUATED___

COMMENTS/DEVELOPMENT PLANS/THREATS:

SURVEYOR Jim Woodward SURVEY DATE June 1986 DATE FORM COMPLETED June 1986

ARIZONA STATE HISTORIC PROPERTY INVENTORY

IDENTIFICATION

City of Phoenix
City-Owned Historic
Property SurveyCOUNTY: Maricopa SURVEY SITE: 134-4USGS QUAD: PhoenixT 1N R 3E S 8 / NE $\frac{1}{4}$ OF THE 1
UTM

Description (contd.)

ROOF TYPE: gableROOF SHEATHING: wood shinglesEAVES TREATMENT: exposed raftersWINDOWS: 1/1 double hung wood;
Mission StyleENTRY: 2 offset at recessed porch;
4 light, 3 panel Mission StylePORCHES: recessed central with
concrete deck, brick pierSTOREFRONTS: N/A

NOTABLE INTERIOR: _____

OUTBUILDINGS: part of historic
residential block

ALTERATIONS: _____

PHOTOGRAPH _____

Jim Woodward

PHOTOGRAPHER: _____

June 1986

SURVEY AREA NAME: _____

HISTORIC NAME: Hughes/Stevens DuplexADDRESS/LOCATION: Heritage Square/Block 14CITY/TOWN: PhoenixTAX PARCEL NUMBER: 112-29-66A

City of Phoenix

OWNER: 251 W. Washington StreetOWNER ADDRESS: Phoenix, AZ 85003HISTORIC USE: multi-residencePRESENT USE: commercial/officesBUILDING TYPE: multi-residenceSTYLE: BungalowCONSTRUCTION DATE: 1923

ARCHITECT/BUILDER: _____

INTEGRITY: unaltered (restored)CONDITION: excellent


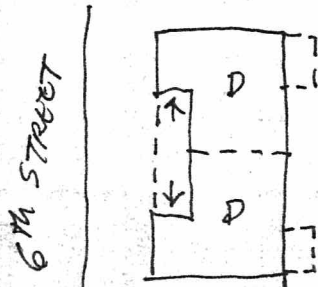
DESCRIPTION

STORIES: 1 DIMENSIONS: (l) (w)STRUCTURAL MATERIAL: brickFOUNDATION MATERIAL: concreteWALL SHEATHING: fired brick

APPLIED ORNAMENT: _____

SKETCH MAP:

North



ADDITIONAL DESCRIPTION/ANALYSIS (annotated form):

SIGNIFICANCE:

AREAS OF SIGNIFICANCE: COMMERCE _____ COMMUNITY PLANNING ☒ ECONOMICS _____
EXPLORATION/SETTLEMENT _____ GOVERNMENTAL _____ MILITARY _____ RELIGION _____ SCIENCE _____
THEATRE _____ TRANSPORTATION _____ TOURISM _____ OTHER(specify) Architecture

HISTORIC ASSOCIATIONS (be concise):

PROMINENT OCCUPANT/HISTORIC ASSOCIATION(S) See Below.

RELATIONSHIP TO LOCAL DEVELOPMENT _____

CULTURAL AFFILIATIONS _____

ARCHITECTURAL STYLE _____

MAJOR ARCH. FORM/MATERIAL _____

ENGINEERING/STRUCTURAL _____

DISTRICT/STREETScape CONTRIBUTION Contributing property in Historic District.

DISCUSSION AS REQUIRED:

The lot was acquired by Mary V. Hughes in 1897 when the Rosson Block was subdivided. Constance Stevens bought it in 1900 and it belonged to Alkers and Tritle from 1904 to 1911. By 1918 the lot had been purchased by Anna and Marguerite Haustgen as an investment and the duplex was built for rental in 1923.

CONTEXT: ISOLATED/RURAL _____ RESIDENTIAL STREET ☒ COMMERCIAL _____ CENTRAL SQUARE _____
CBD: _____ OTHER: _____

BIBLIOGRAPHY/SOURCES:

National Register Nomination Form, 1978

LISTING IN OTHER SURVEYS: _____

NATIONAL REGISTER STATUS:

LISTED ☒ DETERMINED ELIGIBLE _____ DETERMINED NOT ELIGIBLE _____ NOT EVALUATED _____

COMMENTS/DEVELOPMENT PLANS/THREATS:

SURVEYOR Jim Woodward SURVEY DATE June 1986 DATE FORM COMPLETED June 1986

ARIZONA STATE HISTORIC PROPERTY INVENTORY

IDENTIFICATION
 City of Phoenix
 City-Owned Historic
 Property Survey

SURVEY AREA NAME: _____

HISTORIC NAME: Stevens House

ADDRESS/LOCATION: Heritage Square/Block 14

CITY/TOWN: Phoenix

TAX PARCEL NUMBER: 112-29-66A

OWNER: City of Phoenix

OWNER ADDRESS: 251 W. Washington Street
Phoenix, AZ 85003

HISTORIC USE: residence

PRESENT USE: residence

BUILDING TYPE: museum

STYLE: Neo-Colonial/Queen Anne transition

CONSTRUCTION DATE: 1901

ARCHITECT/BUILDER: _____

INTEGRITY: unaltered (restored)

CONDITION: excellent

COUNTY: Maricopa **SURVEY SITE:** 134-5

USGS QUAD: _____

T _____ **R** _____ **S** _____ / _____ **OF THE** _____ **UTM**

Description (contd.)

ROOF TYPE: hipped

ROOF SHEATHING: wood shingles

EAVES TREATMENT: exposed rafters with fascia

WINDOWS: flat-arched 1/1 double hung wood

ENTRY: offset, 2 light, 4 panel wood door with screen

PORCHES: wraparound veranda with Classical wood columns

STOREFRONTS: N/A

DESCRIPTION

STORIES: 1 **DIMENSIONS:** (1) **(w)** _____

STRUCTURAL MATERIAL: brick

FOUNDATION MATERIAL: stone

WALL SHEATHING: fired brick

APPLIED ORNAMENT: _____

NOTABLE INTERIOR: _____

OUTBUILDINGS: part of historic residential block

ALTERATIONS: _____

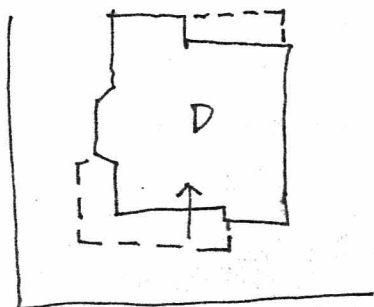
PHOTOGRAPH _____

PHOTOGRAPHER: Jim Woodward


DATE: June 1986 **VIEW:** NE

SKETCH MAP:

↑
North



ADAMS



ADDITIONAL DESCRIPTION/ANALYSIS (annotated form):

SIGNIFICANCE:

AREAS OF SIGNIFICANCE: COMMERCE____ COMMUNITY PLANNING____ ECONOMICS____
 EXPLORATION/SETTLEMENT____ GOVERNMENTAL____ MILITARY____ RELIGION____ SCIENCE____
 THEATRE____ TRANSPORTATION____ TOURISM____ OTHER(specify) Architecture

HISTORIC ASSOCIATIONS (be concise):

PROMINENT OCCUPANT/HISTORIC ASSOCIATION(S) Built by Constance Stevens for use as a rental house.

RELATIONSHIP TO LOCAL DEVELOPMENT _____

CULTURAL AFFILIATIONS _____

ARCHITECTURAL MERIT Well designed illustration of Neo-Colonial Revival.

MAJOR ARCH. FORM/MATERIAL _____

ENGINEERING/STRUCTURAL _____

DISTRICT/STREETSCAPE CONTRIBUTION Contributing property in Historic District.

DISCUSSION AS REQUIRED:

Mary V. Hughes acquired the property in 1897 when the Rosson block was subdivided. She sold it to Constance Stevens in 1900 and the house was built for rental in 1901. In 1904, the property was acquired by the firm of Akers and Tritle. By 1918, it had been purchased by Edward Haustgen's sisters, Anna and Marguerite. Marguerite, who had run a large dressmaker's shop in Luxembourg, was the oldest and handled the family finances. She was one of the early subdividers of Phoenix and the family also owned cotton acreage west of town. She and Anna came to Phoenix in 1914. A Street in a south Phoenix subdivision is named for her.

CONTEXT: ISOLATED/RURAL____ RESIDENTIAL STREET X COMMERCIAL____ CENTRAL SQUARE____
 CBD:____ OTHER:_____

BIBLIOGRAPHY/SOURCES:

National Register Nomination Form, 1978

LISTING IN OTHER SURVEYS: _____

NATIONAL REGISTER STATUS:

LISTED X DETERMINED ELIGIBLE____ DETERMINED NOT ELIGIBLE____ NOT EVALUATED____

COMMENTS/DEVELOPMENT PLANS/THREATS:

SURVEYOR Jim Woodward SURVEY DATE June 1986 DATE FORM COMPLETED June 1986

ARIZONA STATE HISTORIC PROPERTY INVENTORY

IDENTIFICATION City of Phoenix
City-Owned Historic
Property Survey

SURVEY AREA NAME: _____

HISTORIC NAME: Hautsgen House

ADDRESS/LOCATION: Heritage Square/Block 14

CITY/TOWN: Phoenix

TAX PARCEL NUMBER: 112-29-66A

OWNER: City of Phoenix

OWNER ADDRESS: 251 W. Washington Street
Phoenix, AZ 85003

HISTORIC USE: residence

PRESENT USE: offices

BUILDING TYPE: house

STYLE: Neo-Colonial/Queen Anne transition

CONSTRUCTION DATE: ca. 1900

ARCHITECT/BUILDER: _____

INTEGRITY: unaltered (restored)

CONDITION: excellent

COUNTY: Maricopa SURVEY SITE: 134-6

USGS QUAD: Phoenix

T 1N R 3E S 8 / NE 1/4 OF THE 1/4
UTM

Description (contd.)

ROOF TYPE: hipped

ROOF SHEATHING: wood shingles

EAVES TREATMENT: exposed rafters

WINDOWS: 1/1 double hung wood

ENTRY: offset, recessed, 1 light,
3 panel

PORCHES: 1/2 octagonal entry
porch with wood deck and columns

STOREFRONTS: N/A

DESCRIPTION

STORIES: 1 DIMENSIONS: (l) (w)

STRUCTURAL MATERIAL: brick

FOUNDATION MATERIAL: stone

WALL SHEATHING: fired brick

APPLIED ORNAMENT: _____

NOTABLE INTERIOR: _____

OUTBUILDINGS: part of historic
residential block

ALTERATIONS: _____

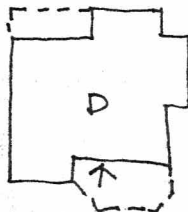
PHOTOGRAPH

PHOTOGRAPHER: Jim Woodward

DATE: June 1986 VTFW. N

SKETCH MAP:

↑
North



ADAMS ST.



ADDITIONAL DESCRIPTION/ANALYSIS (annotated form):

SIGNIFICANCE:

AREAS OF SIGNIFICANCE: COMMERCE___ COMMUNITY PLANNING___ ECONOMICS___
 EXPLORATION/SETTLEMENT___ GOVERNMENTAL___ MILITARY___ RELIGION___ SCIENCE___
 THEATRE___ TRANSPORTATION___ TOURISM___ OTHER(specify) Architecture___

HISTORIC ASSOCIATIONS (be concise):

PROMINENT OCCUPANT/HISTORIC ASSOCIATION(S) Built by Leon Bouvier for use as a rental house.

RELATIONSHIP TO LOCAL DEVELOPMENT ___ ary C ___ age house-

CULTURAL AFFILIATIONS___

ARCHITECTURAL MERIT Good illustration of Neo-Colonial Revival residence.

MAJOR ARCH. FORM/MATERIAL___

ENGINEERING/STRUCTURAL___

DISTRICT/STREETSCAPE CONTRIBUTION Contributing property in Historic District.

DISCUSSION AS REQUIRED:

The house was built for rental about 1900 or 1901. When the Rosson block was subdivided in 1897, this lot was purchased by Mary V. Hughes. She sold it in 1900 to Constance Stevens. In 1904, the property was acquired by the firm of Akers and Tritle and sold in 1911 to Edward Haustgen of Luxemburg. Haustgen and his sisters acquired much real estate in the valley. This house continued as a rental property. In recent years the living and dining rooms were converted to bedrooms and the building was used as a boarding house.

CONTEXT: ISOLATED/RURAL___ RESIDENTIAL STREET^X___ COMMERCIAL___ CENTRAL SQUARE___
 CBD:___ OTHER:___

BIBLIOGRAPHY/SOURCES:

National Register Nomination Form, 1978

LISTING IN OTHER SURVEYS:___

NATIONAL REGISTER STATUS:

LISTED^X DETERMINED ELIGIBLE___ DETERMINED NOT ELIGIBLE___ NOT EVALUATED___

COMMENTS/DEVELOPMENT PLANS/THREATS:

SURVEYOR Jim Woodward SURVEY DATE June 1986 DATE FORM COMPLETED June 1986

ARIZONA STATE HISTORIC PROPERTY INVENTORY

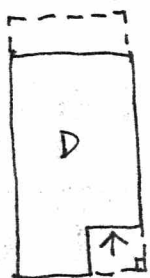
IDENTIFICATION City of Phoenix
City-Owned Historic
Property Survey
SURVEY AREA NAME: _____
HISTORIC NAME: Teeter House
ADDRESS/LOCATION: Heritage Square/Block 14
CITY/TOWN: Phoenix
TAX PARCEL NUMBER: 112-29-66A
OWNER: City of Phoenix
OWNER ADDRESS: 251 W. Washington Street
Phoenix, AZ 85003
HISTORIC USE: residence
PRESENT USE: restaurant/commercial
BUILDING TYPE: house
STYLE: Neo-Colonial Revival (Western
Colonial)
CONSTRUCTION DATE: 1899
ARCHITECT/BUILDER: _____
INTEGRITY: unaltered (restored)
CONDITION: excellent

DESCRIPTION

STORIES: 1½ DIMENSIONS: (l) _____ (w) _____
STRUCTURAL MATERIAL: brick
FOUNDATION MATERIAL: stone
WALL SHEATHING: fired brick
APPLIED ORNAMENT: detailed brick
architrave at facade window

SKETCH MAP:

↑
North



ADAMS

COUNTY: Maricopa SURVEY SITE: 134-7
USGS QUAD: Phoenix
T 1N R 3E S 8 / NE ¼ OF THE _____ ¼
UTM _____


Description (contd.)

ROOF TYPE: hipped
ROOF SHEATHING: wood shingle
EAVES TREATMENT: boxed cornice
WINDOWS: 1/1 double-hung wood
ENTRY: offset, recessed, 1 light
2 panel wood
PORCHES: recessed with Classical
column
STOREFRONTS: N/A

NOTABLE INTERIOR: _____
OUTBUILDINGS: part of historic
residential block
ALTERATIONS: _____

PHOTOGRAPH

PHOTOGRAPHER: Jim Woodward
DATE: June 1986 VIEW: N



ADDITIONAL DESCRIPTION/ANALYSIS (annotated form):

SIGNIFICANCE:

AREAS OF SIGNIFICANCE: COMMERCE _____ COMMUNITY PLANNING _____ ECONOMICS _____
 EXPLORATION/SETTLEMENT _____ GOVERNMENTAL _____ MILITARY _____ RELIGION _____ SCIENCE _____
 THEATRE _____ TRANSPORTATION _____ TOURISM _____ OTHER(specify) Architecture

HISTORIC ASSOCIATIONS (be concise):

PROMINENT OCCUPANT/HISTORIC ASSOCIATION(S) Built by Leon Bouvier who built the house for use as a rental house.

RELATIONSHIP TO LOCAL DEVELOPMENT _____

CULTURAL AFFILIATIONS _____

ARCHITECTURAL MERIT Good illustration of Neo-Colonial Revival Style.

MAJOR ARCH. FORM/MATERIAL _____

ENGINEERING/STRUCTURAL _____

DISTRICT/STREETSCAPE CONTRIBUTION Contributing property in Historic District.

DISCUSSION AS REQUIRED:

The house was built in 1899 by Leon Bouvier, who purchased the property in 1898. Bouvier, a cattleman and flour mill owner, did not live in the house but used it as a rental property. Bouvier was a Canadian who came to Arizona in 1877 and ran cattle in the Verde Basin. In 1911, Eliza Teiter acquired the house. Mrs. Teiter and her husband had moved to Tempe from Kansas in 1893 and purchased a farm. Mr. Teiter died in 1909 and two years later his widow traded the farm for this Phoenix property, which she rented out.

CONTEXT: ISOLATED/RURAL _____ RESIDENTIAL STREET X COMMERCIAL _____ CENTRAL SQUARE _____
 CBD: _____ OTHER: _____

BIBLIOGRAPHY/SOURCES:

National Register Nomination Form, 1978

LISTING IN OTHER SURVEYS: _____

NATIONAL REGISTER STATUS: _____

LISTED X DETERMINED ELIGIBLE _____ DETERMINED NOT ELIGIBLE _____ NOT EVALUATED _____

COMMENTS/DEVELOPMENT PLANS/THREATS:

SURVEYOR Jim Woodward SURVEY DATE June 1986 DATE FORM COMPLETED June 1986

ARIZONA STATE HISTORIC PROPERTY INVENTORY

IDENTIFICATION

SURVEY AREA NAME: _____
 HISTORIC NAME: Silva House
 ADDRESS/LOCATION: Heritage Square/Block 14
 CITY/TOWN: Phoenix
 TAX PARCEL NUMBER: 112-29-66A
 OWNER: City of Phoenix
 OWNER ADDRESS: 251 W. Washington Street
Phoenix, AZ 85003

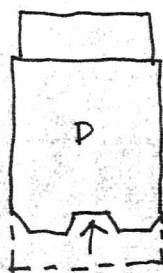
HISTORIC USE: residence
 PRESENT USE: museum
 BUILDING TYPE: house
 STYLE: Neo-Colonial Revival
 CONSTRUCTION DATE: ca. 1901
 ARCHITECT/BUILDER: _____
 INTEGRITY: unaltered (restored)
 CONDITION: excellent

DESCRIPTION

STORIES: 1 DIMENSIONS: (1) (w)
 STRUCTURAL MATERIAL: brick
 FOUNDATION MATERIAL: stone/concrete
 WALL SHEATHING: fired brick

APPLIED ORNAMENT: corbelled chimneys,
wood entablature, brackets a

SKETCH MAP: paneling at Entry
North




COUNTY: Maricopa SURVEY SITE: 134-8
 USGS QUAD: Phoenix
 T 1N R 3E S 8 / NE $\frac{1}{4}$ OF THE 1
 UTM

Description (contd.)

ROOF TYPE: hipped
 ROOF SHEATHING: wood shingle
 EAVES TREATMENT: boxed cornice
 WINDOWS: 1/1 double-hung wood
 ENTRY: recessed central, 1 light,
2 panel with toplight
 PORCHES: recessed veranda with
Classical columns
 STOREFRONTS: N/A

NOTABLE INTERIOR: _____
 OUTBUILDINGS: part of historic
residential block
 ALTERATIONS: _____

PHOTOGRAPH _____
 PHOTOGRAPHER: Jim Woodward



ADDITIONAL DESCRIPTION/ANALYSIS (annotated form):

SIGNIFICANCE:

AREAS OF SIGNIFICANCE: COMMERCE____ COMMUNITY PLANNING____ ECONOMICS____
EXPLORATION/SETTLEMENT____ GOVERNMENTAL____ MILITARY____ RELIGION____ SCIENCE____
THEATRE____ TRANSPORTATION____ TOURISM____ OTHER(specify) Architecture____

HISTORIC ASSOCIATIONS (be concise):

PROMINENT OCCUPANT/HISTORIC ASSOCIATION(S) Built by A.F.C. Kirchhoff, and
used as a rental house.

RELATIONSHIP TO LOCAL DEVELOPMENT

CULTURAL AFFILIATIONS

ARCHITECTURAL STYLE Excellent example of Neo-Colonial Revival residence.

MAJOR ARCH. FORM/MATERIAL

ENGINEERING/STRUCTURAL

DISTRICT/STREETSCAPE CONTRIBUTION Contributing property in Historic District.

DISCUSSION AS REQUIRED:

The Silva House was built in 1900 by liquor dealer A.F.C. Kirchhoff, who purchased the property in 1898. In 1906, he sold it to Alejandro Silva, a Glendale rancher and warehouse owner, who used it as a rental property. In 1926, his widow moved into the house and it was occupied by the family until the city acquired it in 1977.

CONTEXT: ISOLATED/RURAL____ RESIDENTIAL STREET X COMMERCIAL____ CENTRAL SQUARE____
CBD:____ OTHER:____

BIBLIOGRAPHY/SOURCES:

National Register Nomination Form, 1978

LISTING IN OTHER SURVEYS:

NATIONAL REGISTER STATUS:

LISTED X DETERMINED ELIGIBLE____ DETERMINED NOT ELIGIBLE____ NOT EVALUATED____

COMMENTS/DEVELOPMENT PLANS/THREATS:

SURVEYOR Jim Woodward SURVEY DATE June 1986 DATE FORM COMPLETED June 1986

"HISTORIC BUILDING FORM"

SHPO INVENTORY NO. _____

ARIZONA STATE HISTORIC PROPERTY INVENTORY

City of Phoenix

City-Owned Historic
Property Survey

IDENTIFICATION

SURVEY AREA NAME: _____

HISTORIC NAME: F.S. Baird Machine Shop

ADDRESS/LOCATION: 623 E. Adams

CITY/TOWN: Phoenix, Arizona

TAX PARCEL NUMBER: 112-29-73A
City of Phoenix

OWNER: 251 W. Washington Street

OWNER ADDRESS: Phoenix, AZ 85003

HISTORIC USE: machine shop

PRESENT USE: sign shop

BUILDING TYPE: commercial

STYLE: 20th Century Commercial

CONSTRUCTION DATE: c. 1929

ARCHITECT/BUILDER: unknown

INTEGRITY: original site/altered minor

CONDITION: fair/cosmetic problems

DESCRIPTION

STORIES: 1 DIMENSIONS: (l) 25 (w) 50

STRUCTURAL MATERIAL: brick

FOUNDATION MATERIAL: concrete

WALL SHEATHING: brick

APPLIED ORNAMENT: no

COUNTY: Maricopa SURVEY SITE: 136-1

USGS QUAD: Phoenix

T 1N R 3E S 8 / 1/4 OF THE 1/4

UTM Zone 12 Easting 401020 Northing 3701390

Description (contd.)

ROOF TYPE: pitched truss

ROOF SHEATHING: built up

EAVES TREATMENT: stepped parapet

WINDOWS: segmental arch - double-hung wood

ENTRY: double-hung central

PORCHES: no

STOREFRONTS: 1 bay - 2 display windows

NOTABLE INTERIOR: _____

OUTBUILDINGS: _____

ALTERATIONS: _____


PHOTOGRAPH Jim Woodward

PHOTOGRAPHER: _____

SKETCH MAP:

North

ADAMS



ADDITIONAL DESCRIPTION/ANALYSIS (annotated form):

SIGNIFICANCE:

AREAS OF SIGNIFICANCE: COMMERCE ☒ COMMUNITY PLANNING ☐ ECONOMICS ☐
EXPLORATION/SETTLEMENT ☐ GOVERNMENTAL ☐ MILITARY ☐ RELIGION ☐ SCIENCE ☐
THEATRE ☐ TRANSPORTATION ☐ TOURISM ☐ OTHER(specify) ☐

HISTORIC ASSOCIATIONS (be concise):

PROMINENT OCCUPANT/HISTORIC ASSOCIATION(S) ☐

RELATIONSHIP TO LOCAL DEVELOPMENT Built as part of small businesses geared to serve
residential area.

CULTURAL AFFILIATIONS ☐

ARCHITECTURAL STYLE Because of its high degree of integrity, it is a good example of
neighborhood commercial architecture.

MAJOR ARCH. FORM/MATERIAL ☐

ENGINEERING/STRUCTURAL ☐

DISTRICT/STREETSCAPE CONTRIBUTION Is visually tied to the historic character of
Heritage Square directly to the north.

DISCUSSION AS REQUIRED: ☐

CONTEXT: ISOLATED/RURAL ☐ RESIDENTIAL STREET ☐ COMMERCIAL ☒ CENTRAL SQUARE ☐
CBD: ☐ OTHER: Neighborhood ☐

BIBLIOGRAPHY/SOURCES:

Phoenix City Directories
Sanborn Maps of Phoenix

LISTING IN OTHER SURVEYS: Historic Phoenix Commercial Property Survey, 1984

NATIONAL REGISTER STATUS:

LISTED ☒ DETERMINED ELIGIBLE ☐ DETERMINED NOT ELIGIBLE ☐ NOT EVALUATED ☐

COMMENTS/DEVELOPMENT PLANS/THREATS:

Building is in an area planned for development as Block 15 of Heritage Square.

SURVEYOR Jim Woodward SURVEY DATE June 1986 DATE FORM COMPLETED June 1986

ARIZONA STATE HISTORIC PROPERTY INVENTORY

IDENTIFICATION City of Phoenix
 City-Owned Historic
 Property Survey

SURVEY AREA NAME: _____

HISTORIC NAME: Thomas House

ADDRESS/LOCATION: East Adams

CITY/TOWN: Phoenix, Arizona

TAX PARCEL NUMBER: 112-29-73A

OWNER: City of Phoenix

OWNER ADDRESS: 251 W. Washington Street

Phoenix, AZ 85003

HISTORIC USE: residence

PRESENT USE: residence

BUILDING TYPE: house

STYLE: Neo-Colonial Revival/Western Colonial

CONSTRUCTION DATE: ca 1909

ARCHITECT/BUILDER: _____

INTEGRITY: altered minor (moved)

CONDITION: fair

DESCRIPTION

STORIES: 1B **DIMENSIONS:** (1) (w)

STRUCTURAL MATERIAL: brick

FOUNDATION MATERIAL: concrete (new)

WALL SHEATHING: brick

APPLIED ORNAMENT: _____

COUNTY: Maricopa **SURVEY SITE:** 136-2

USGS QUAD: Phoenix, Arizona

T 1N R 3E S 8 / NE 1/4 OF THE NE 1/4
UTM _____

Description (contd.)

ROOF TYPE: hipped

ROOF SHEATHING: asphalt shingles

EAVES TREATMENT: exposed rafters, carved

WINDOWS: 1/1 double hung wood with original
 screens

ENTRY: central, 1 panel over 1 light door
 with sidelights

PORCHES: recessed veranda, new piers,
 no posts, tongue and groove ceiling

STOREFRONTS: N/A

NOTABLE INTERIOR: _____

OUTBUILDINGS: _____

ALTERATIONS: moved 1986


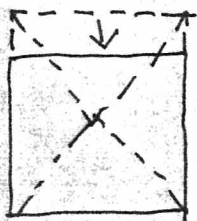
PHOTOGRAPH _____

PHOTOGRAPHER: Jim Woodward

SKETCH MAP:

↑
North

ADAMS



ADDITIONAL DESCRIPTION/ANALYSIS (annotated form):

SIGNIFICANCE:

AREAS OF SIGNIFICANCE: COMMERCE _____ COMMUNITY PLANNING _____ ECONOMICS _____
EXPLORATION/SETTLEMENT _____ GOVERNMENTAL _____ MILITARY _____ RELIGION _____ SCIENCE _____
THEATRE _____ TRANSPORTATION _____ TOURISM _____ OTHER(specify) Architecture

HISTORIC ASSOCIATIONS (be concise):

PROMINENT OCCUPANT/HISTORIC ASSOCIATION(S) Built as residence for F.B. Thomas, local civil servant.

RELATIONSHIP TO LOCAL DEVELOPMENT _____

CULTURAL AFFILIATIONS _____

ARCHITECTURAL STYLE Good illustration of Neo-Colonial Revival architecture.

MAJOR ARCH. FORM/MATERIAL _____

ENGINEERING/STRUCTURAL _____

DISTRICT/STREETScape CONTRIBUTION Relocated house is visually tied to historic

DISCUSSION AS REQUIRED: character of Heritage Square to the north.
F.B. Thomas was born on August 10, 1855, in Toledo, Ohio. He moved to Phoenix in January 1895. In 1904, he was appointed County Recorder, and in 1905 was elected to the position of City Recorder and Police Judge (magistrate). On April 10, 1914, he was sworn in as City Clerk. First mention of him is found in the City Register of Amendments dated June 6, 1904.

CONTEXT: ISOLATED/RURAL _____ RESIDENTIAL STREET X COMMERCIAL _____ CENTRAL SQUARE _____
CBD: _____ OTHER: _____

BIBLIOGRAPHY/SOURCES:

Phoenix City Directory
McClintock, W.H., Arizona, The Youngest State, Vol. III, P.116.
City of Phoenix, Planning Department Memo

LISTING IN OTHER SURVEYS: _____

NATIONAL REGISTER STATUS: _____

LISTED _____ DETERMINED ELIGIBLE X DETERMINED NOT ELIGIBLE _____ NOT EVALUATED _____

COMMENTS/DEVELOPMENT PLANS/THREATS:

SURVEYOR Jim Woodward SURVEY DATE June 1986 DATE FORM COMPLETED June 1986

ARIZONA STATE HISTORIC PROPERTY INVENTORY

IDENTIFICATION City of Phoenix
City-Owned Historic
Property Survey

SURVEY AREA NAME: _____

HISTORIC NAME: Coerver House

ADDRESS/LOCATION: 5005 E. Camelback Road

CITY/TOWN: Phoenix

TAX PARCEL NUMBER: _____

OWNER: City of Phoenix

OWNER ADDRESS: 251 W. Washington Street
Phoenix, AZ 85003

HISTORIC USE: residence

PRESENT USE: Arts Center

BUILDING TYPE: residential

STYLE: Spanish Colonial Revival

CONSTRUCTION DATE: 1919, 1925, 1928

ARCHITECT/BUILDER: _____

INTEGRITY: original site/alterd minor

CONDITION: good/well maintained

DESCRIPTION

STORIES: 1 **DIMENSIONS:** (1) 100(w) 60

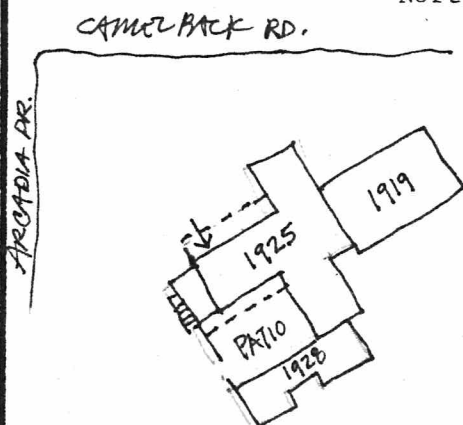
STRUCTURAL MATERIAL: adobe

FOUNDATION MATERIAL: concrete

WALL SHEATHING: Portland cement stucco

APPLIED ORNAMENT: fence scroll, exposed
beam porches.

SKETCH MAP: ↑
North



COUNTY: Maricopa **SURVEY SITE:** 138

USGS QUAD: Phoenix

T **R** **S** **/** **1/4** **OF THE** **1/4**

UTM _____

Description (contd.)

ROOF TYPE: gable/hipped

ROOF SHEATHING: Spanish red tile

EAVES TREATMENT: flush with flared walls

WINDOWS: 3 lite - 2 leaf wood
casement with shutters

ENTRY: veranda with recessed French doors

PORCHES: scored concrete with tile roofs

STOREFRONTS: N/A

NOTABLE INTERIOR: fireplace, floors,
doors and hardware

OUTBUILDINGS: _____

ALTERATIONS: evolution of plan, modified
sun porch

PHOTOGRAPH _____

PHOTOGRAPHER: Jim Woodward



ADDITIONAL DESCRIPTION/ANALYSIS (annotated form):

SIGNIFICANCE:

AREAS OF SIGNIFICANCE: COMMERCE____ COMMUNITY PLANNING XX ECONOMICS____
EXPLORATION/SETTLEMENT____ GOVERNMENTAL____ MILITARY____ RELIGION____ SCIENCE____
THEATRE____ TRANSPORTATION____ TOURISM____ OTHER(specify) Architecture

HISTORIC ASSOCIATIONS (be concise):

PROMINENT OCCUPANT/HISTORIC ASSOCIATION(S) Henry J. Coerver (1885-1947), banker and real estate developer.

RELATIONSHIP TO LOCAL DEVELOPMENT Adobe revival movement. Development of Arcadia District

CULTURAL AFFILIATIONS____

ARCHITECTURAL MERIT High integrity/high percentage of original fabric. . .

MAJOR ARCH. FORM/MATERIAL Adobe - evolution of form and style.

ENGINEERING/STRUCTURAL____

DISTRICT/STREETSCAPE CONTRIBUTION Key building and location in Arcadia District

DISCUSSION AS REQUIRED:

Mr. Coerver came to Arizona in late 1921 and by 1928 had laid out and developed the Arcadia District northeast of Phoenix. Responsible for planting many olive and orange groves. Occupied house 1925-1929 and possibly 1934-1938. President of First National Bank of Arizona 1935-1947. His widow, Edna, was Sen. Barry Goldwaters personal secretary 1955-1964.

CONTEXT: ISOLATED/RURAL____ RESIDENTIAL STREET X COMMERCIAL____ CENTRAL SQUARE____
CBD:____ OTHER:____

BIBLIOGRAPHY/SOURCES:

Arizona Republic 5/6/47 1:2-3; 9/18/82 E3:1
Phoenix City Directories 1928-1941

LISTING IN OTHER SURVEYS:____

NATIONAL REGISTER STATUS:

LISTED____ DETERMINED ELIGIBLE____ DETERMINED NOT ELIGIBLE____ NOT EVALUATED____

COMMENTS/DEVELOPMENT PLANS/THREATS:

SURVEYOR Jim Woodward SURVEY DATE June 1986 DATE FORM COMPLETED June 1986

ARIZONA STATE HISTORIC PROPERTY INVENTORY

IDENTIFICATION City of Phoenix
City-Owned Historic
Property Survey

SURVEY AREA NAME: _____

HISTORIC NAME: Norton House

ADDRESS/LOCATION: N. 15th Avenue

CITY/TOWN: Phoenix

TAX PARCEL NUMBER: 11-0-0

OWNER: City of Phoenix

OWNER ADDRESS: 251 W. Washington Street
Phoenix, AZ 85003

HISTORIC USE: residence

PRESENT USE: Office/Parks, Recreation and
Library Department house

BUILDING TYPE: _____

STYLE: Renaissance Revival

CONSTRUCTION DATE: 1912-13

ARCHITECT/BUILDER: _____

INTEGRITY: original site/alterd minor

CONDITION: good/maintained

COUNTY: Maricopa SURVEY SITE: 139-1

USGS QUAD: Phoenix

T 1N R 2E S 31 / NE $\frac{1}{4}$ OF THE NW $\frac{1}{4}$
UTM

Description (contd.)

ROOF TYPE: mansard

ROOF SHEATHING: Italian red tile

EAVES TREATMENT: boxed with lattice
soffits and brackets

WINDOWS: 9 over 1 double hung wood and
1 over 1 double hung

ENTRY: modified French door with
semi-circular transom

PORCHES: concrete deck with piers and
balustrade/no cover

STOREFRONTS: N/A

DESCRIPTION

STORIES: 2 w/ B DIMENSIONS: (l) 60 (w) 40

STRUCTURAL MATERIAL: brick

FOUNDATION MATERIAL: concrete

WALL SHEATHING: cement stucco

APPLIED ORNAMENT: ionic portico east facade

NOTABLE INTERIOR: beam ceiling in
original living and dining/fireplace


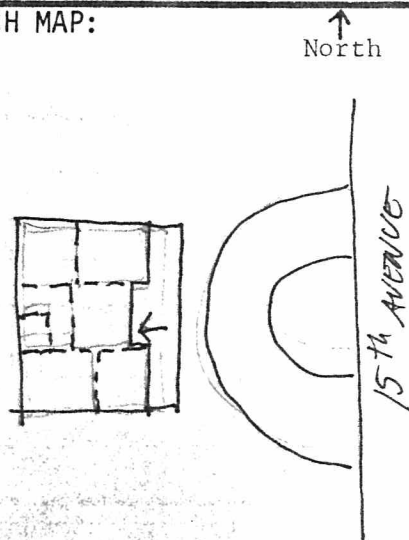
OUTBUILDINGS: Mission Revival carriage
house

ALTERATIONS: 1950s alterations for
offices mostly reversible

PHOTOGRAPH _____

PHOTOGRAPHER: Jim Woodward

SKETCH MAP:



ADDITIONAL DESCRIPTION/ANALYSIS (annotated form):

SIGNIFICANCE:

AREAS OF SIGNIFICANCE: COMMERCE____ COMMUNITY PLANNING____ ECONOMICS____
EXPLORATION/SETTLEMENT____ GOVERNMENTAL____ MILITARY____ RELIGION____ SCIENCE____
THEATRE____ TRANSPORTATION____ TOURISM____ OTHER(specify)_____

HISTORIC ASSOCIATIONS (be concise):

PROMINENT OCCUPANT/HISTORIC ASSOCIATION(S) James C. and Clara T. Norton. He was
a prominent veterinarian, assisted the YMCA, First Presbyterian Church. (see below)

RELATIONSHIP TO LOCAL DEVELOPMENT Norton Dairy became west portion of Encanto Park.

CULTURAL AFFILIATIONS_____

ARCHITECTURAL MERIT Unique example of its type.

MAJOR ARCH. FORM/MATERIAL_____

ENGINEERING/STRUCTURAL_____

DISTRICT/STREETSCAPE CONTRIBUTION_____

DISCUSSION AS REQUIRED:

Dr. Norton was also: President of Chamber of Commerce (1916).

President of Arizona Farm Bureau.

Territorial Veterinarian.

House Associate with Phoenix Parks and Recreation Administration
since 1935.

CONTEXT: ISOLATED/RURAL____ RESIDENTIAL STREET X COMMERCIAL____ CENTRAL SQUARE____
CBD:____ OTHER:_____

BIBLIOGRAPHY/SOURCES:

A/R: 7/15/54, 48:1-3 Obit.

A/R: 7/30/61, Article by Margaret Thomas

LISTING IN OTHER SURVEYS:_____

NATIONAL REGISTER STATUS:

LISTED____ DETERMINED ELIGIBLE____ DETERMINED NOT ELIGIBLE____ NOT EVALUATED____

COMMENTS/DEVELOPMENT PLANS/THREATS:

City of Phoenix has recently undertaken upgrading of the electrical system,
including the restoration of various light fixtures.

SURVEYOR Jim Woodward SURVEY DATE June 1986 DATE FORM COMPLETED June 1986

ARIZONA STATE HISTORIC PROPERTY INVENTORY

IDENTIFICATION City of Phoenix
City-Owned Historic
Property Survey

SURVEY AREA NAME: _____

HISTORIC NAME: Norton Garage Building

ADDRESS/LOCATION: 2700 N. 15th Avenue

CITY/TOWN: Phoenix

TAX PARCEL NUMBER: 111-0-0

OWNER: City of Phoenix

OWNER ADDRESS: 251 W. Washington Street
Phoenix, AZ 85003

HISTORIC USE: carriage house

PRESENT USE: office

BUILDING TYPE: residential

STYLE: Mission Revival Influence

CONSTRUCTION DATE: 1912-13

ARCHITECT/BUILDER: _____

INTEGRITY: original site/altered minor

CONDITION: good/well maintained

COUNTY: Maricopa **SURVEY SITE:** 139-2

USGS QUAD: Phoenix

T _____ **R** _____ **S** _____ **/** _____ **1/4** **OF THE** _____ **1/4**
UTM _____

Description (contd.)

ROOF TYPE: gable

ROOF SHEATHING: red tile

EAVES TREATMENT: exposed rafters

WINDOWS: 1 over 1 double hung

ENTRY: N/A 5 panel wood on north gable wall; late flush wood at east wall

PORCHES: N/A

STOREFRONTS: N/A

DESCRIPTION

STORIES: 1 **DIMENSIONS:** (l) 26 (w) 18

STRUCTURAL MATERIAL: brick

FOUNDATION MATERIAL: concrete

WALL SHEATHING: stucco

APPLIED ORNAMENT: curvilinear parapets with concrete copings

NOTABLE INTERIOR: _____

OUTBUILDINGS: N/A


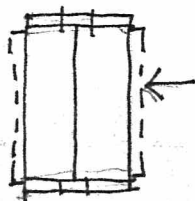
ALTERATIONS: interior 1950s modifications
2 vehicle bays @ E. infilled w/windows, door

PHOTOGRAPH _____

PHOTOGRAPHER: Jim Woodward

SKETCH MAP:

↑
North



ADDITIONAL DESCRIPTION/ANALYSIS (annotated form):

SIGNIFICANCE:

AREAS OF SIGNIFICANCE: COMMERCE___ COMMUNITY PLANNING___ ECONOMICS___
EXPLORATION/SETTLEMENT___ GOVERNMENTAL___ MILITARY___ RELIGION___ SCIENCE___
THEATRE___ TRANSPORTATION___ TOURISM___ OTHER(specify) Architecture/Parks Dev.

HISTORIC ASSOCIATIONS (be concise):

PROMINENT OCCUPANT/HISTORIC ASSOCIATION(S) Associated with Dr. J.C. Norton residence complex. Purchased by City 1934 as part of parks Development program.

RELATIONSHIP TO LOCAL DEVELOPMENT Associated w/ Development of Encanto Park

CULTURAL AFFILIATIONS___

ARCHITECTURAL MERIT Good representative of Mission Revival in utilitarian building

MAJOR ARCH. FORM/MATERIAL___

ENGINEERING/STRUCTURAL___

DISTRICT/STREETSCAPE CONTRIBUTION___

DISCUSSION AS REQUIRED:

CONTEXT: ISOLATED/RURAL___ RESIDENTIAL STREET___ COMMERCIAL___ CENTRAL SQUARE___
CBD:___ OTHER: Located within Encanto Park

BIBLIOGRAPHY/SOURCES:

Arizona Republic, 1934-1937, various issues

LISTING IN OTHER SURVEYS:___

NATIONAL REGISTER STATUS:

LISTED___ DETERMINED ELIGIBLE___ DETERMINED NOT ELIGIBLE___ NOT EVALUATED___

COMMENTS/DEVELOPMENT PLANS/THREATS:

SURVEYOR Jim Woodward SURVEY DATE June 1986 DATE FORM COMPLETED June 1986

"HISTORIC BUILDING FORM"

SHPO INVENTORY NO. _____

ARIZONA STATE HISTORIC PROPERTY INVENTORY

IDENTIFICATION

City of Phoenix
City-Owned Historic
Property Survey

SURVEY AREA NAME: _____

HISTORIC NAME: Rancho Ko-Mat - Ke

ADDRESS/LOCATION: 1346 South Mountain Avenue

CITY/TOWN: Phoenix, Arizona

TAX PARCEL NUMBER: _____

City of Phoenix

OWNER: 251 W. Washington Street

OWNER ADDRESS: Phoenix, AZ 85003

HISTORIC USE: residence

PRESENT USE: South Parks District Office

BUILDING TYPE: house

STYLE: Spanish Mission (Period Revival)

CONSTRUCTION DATE: ca. 1935

ARCHITECT/BUILDER: _____

INTEGRITY: altered minor

CONDITION: good

DESCRIPTION

STORIES: 2B DIMENSIONS: (l) 80 (w) 60

STRUCTURAL MATERIAL: stone - random coursed
tufa

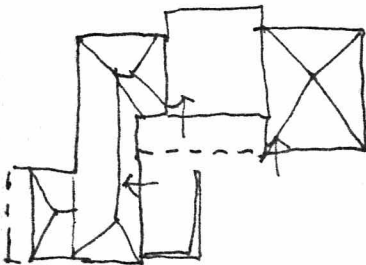
FOUNDATION MATERIAL: concrete

WALL SHEATHING: stone

APPLIED ORNAMENT: none

SKETCH MAP:

North



COUNTY: Maricopa SURVEY SITE: 142

USGS QUAD: Lone Butte

T 1S R 3E S 4 / SW $\frac{1}{4}$ OF THE NE $\frac{1}{4}$

UTM _____

Description (contd.)

ROOF TYPE: gable

ROOF SHEATHING: asbestos tile

EAVES TREATMENT: exposed rafters

WINDOWS: 8 light steel casement

ENTRY: primary (S), W, and secondary (S)
entrance doors replaced with flush
doors; rear entrance door original 3 panel
over 6 light Mission style

PORCHES: second story balcony, shed
roof

STOREFRONTS: N/A

NOTABLE INTERIOR: _____


OUTBUILDINGS: none

ALTERATIONS: some window openings
partially infilled with T1-11.

PHOTOGRAPH _____

Jim Woodward

PHOTOGRAPHER: _____



ADDITIONAL DESCRIPTION/ANALYSIS (annotated form):

SIGNIFICANCE:

AREAS OF SIGNIFICANCE: COMMERCE____ COMMUNITY PLANNING xxx ECONOMICS____
EXPLORATION/SETTLEMENT____ GOVERNMENTAL____ MILITARY____ RELIGION____ SCIENCE____
THEATRE____ TRANSPORTATION____ TOURISM____ OTHER(specify) Architecture

HISTORIC ASSOCIATIONS (be concise):

PROMINENT OCCUPANT/HISTORIC ASSOCIATION(S) Built by John A. Albrecht, manufacturing broker. Built house ca. 1935; operated as private reort, Ko-Mat-Ke Ranch, ca.1940

RELATIONSHIP TO LOCAL DEVELOPMENT Rare illustration of resort development south of Salt River

CULTURAL AFFILIATIONS____

ARCHITECTURAL STYLE____

MAJOR ARCH. FORM/MATERIAL excellent representative of stone construction. Rare for period

ENGINEERING/STRUCTURAL____

DISTRICT/STREETScape CONTRIBUTION____

DISCUSSION AS REQUIRED:

CONTEXT: ISOLATED/RURAL xxx RESIDENTIAL STREET____ COMMERCIAL____ CENTRAL SQUARE____
CBD:____ OTHER:____

BIBLIOGRAPHY/SOURCES:

Phoenix Gazette, 4/21/45 2;1
Arizona Republic 2/24/72

LISTING IN OTHER SURVEYS:____

NATIONAL REGISTER STATUS:

LISTED____ DETERMINED ELIGIBLE____ DETERMINED NOT ELIGIBLE____ NOT EVALUATED____

COMMENTS/DEVELOPMENT PLANS/THREATS:

SURVEYOR Jim Woodward SURVEY DATE June 1986 DATE FORM COMPLETED June 1986

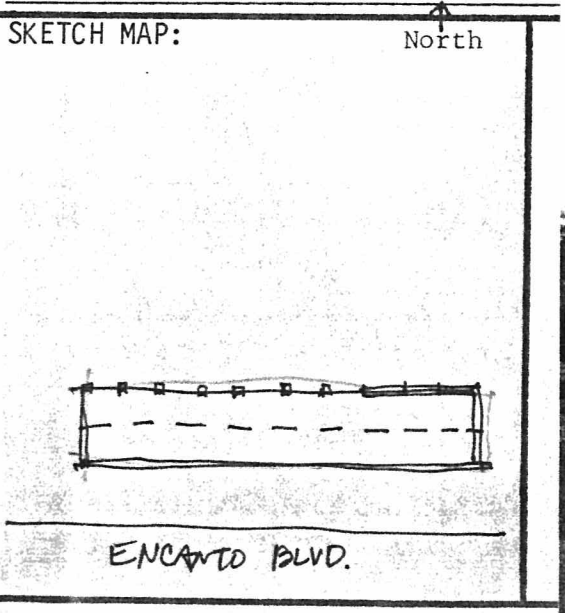
ARIZONA STATE HISTORIC PROPERTY INVENTORY

IDENTIFICATION City-Owned Historic Property Survey
SURVEY AREA NAME: Encanto Golf Course, Vehicle Maintenance Building
HISTORIC NAME: Vehicle Maintenance Building
ADDRESS/LOCATION: 2300 N. 17th Avenue
CITY/TOWN: Phoenix, Arizona
TAX PARCEL NUMBER: 111-0-0
City of Phoenix
OWNER: 251 W. Washington Street
OWNER ADDRESS: Phoenix, AZ 85003
HISTORIC USE: maintenance/shops
PRESENT USE: maintenance/shops
BUILDING TYPE: utilitarian
STYLE: _____
CONSTRUCTION DATE: February 1936
ARCHITECT/BUILDER: Phoenix-Tempe Stone Co.
INTEGRITY: altered minor
CONDITION: fair

DESCRIPTION
STORIES: 1½ **DIMENSIONS:** (l) 150 (w) 50
STRUCTURAL MATERIAL: wood frame;
heavy timber trusses
FOUNDATION MATERIAL: concrete
WALL SHEATHING: shiplap siding
APPLIED ORNAMENT: _____

COUNTY: Maricopa **SURVEY SITE:** 144-1
USGS QUAD: Phoenix, Arizona
T 2N **R** 3E **S** 31 **/ SW** ¼ **OF THE NW** ¼
UTM _____

Description (contd.)
ROOF TYPE: gable
ROOF SHEATHING: rolled asphalt
EAVES TREATMENT: boxed cornice
WINDOWS: 9 light steel casement
ENTRY: 9 vehicle bays; two with 2 leaf batten - cross braced doors
PORCHES: none
STOREFRONTS: N/A
NOTABLE INTERIOR: exposed trusses
OUTBUILDINGS: _____
ALTERATIONS: _____
PHOTOGRAPH Jim Woodward
PHOTOGRAPHER: _____



ADDITIONAL DESCRIPTION/ANALYSIS (annotated form):

SIGNIFICANCE:

AREAS OF SIGNIFICANCE: COMMERCE___ COMMUNITY PLANNING___ ECONOMICS___
EXPLORATION/SETTLEMENT___ GOVERNMENTAL___ MILITARY___ RELIGION___ SCIENCE___
THEATRE___ TRANSPORTATION___ TOURISM___ OTHER(specify)Parks and Recreation

HISTORIC ASSOCIATIONS (be concise):

PROMINENT OCCUPANT/HISTORIC ASSOCIATION(S) Built to serve maintenance requirements for Encanto Park Golf Course., Also for other parks in system.

RELATIONSHIP TO LOCAL DEVELOPMENT Representative of initial development of Phoenix' first municipal golf course.

CULTURAL AFFILIATIONS___

ARCHITECTURAL STYLE___

MAJOR ARCH. FORM/MATERIAL___

ENGINEERING/STRUCTURAL___

DISTRICT/STREETSCAPE CONTRIBUTION___

DISCUSSION AS REQUIRED:

The maintenance buildings were the first structures built at Encanto Park Golf Course.

CONTEXT: ISOLATED/RURAL___ RESIDENTIAL STREET___ COMMERCIAL___ CENTRAL SQUARE___
CBD:___ OTHER: Located within Encanto Park Golf Course

BIBLIOGRAPHY/SOURCES:

Arizona Weekly Gazette, 1934-1937, all issues

LISTING IN OTHER SURVEYS:___

NATIONAL REGISTER STATUS:

LISTED___ DETERMINED ELIGIBLE___ DETERMINED NOT ELIGIBLE___ NOT EVALUATED___

COMMENTS/DEVELOPMENT PLANS/THREATS:

SURVEYOR Jim Woodward SURVEY DATE June 1986 DATE FORM COMPLETED June 1986

ARIZONA STATE HISTORIC PROPERTY INVENTORY

IDENTIFICATION City of Phoenix
City-owned Historic Property
SURVEY AREA NAME: Survey

HISTORIC NAME: Encanto Golf Course Shop Bldg.
ADDRESS/LOCATION: 2700 N. 17th Ave.

CITY/TOWN: Phoenix
TAX PARCEL NUMBER: 111-0-0
OWNER: City of Phoenix
OWNER ADDRESS: 125 W. Washington
Phoenix AZ 85003

HISTORIC USE: Shop Building
PRESENT USE: Shop Building
BUILDING TYPE: Industrial
STYLE: Utilitarian
CONSTRUCTION DATE: 1935
ARCHITECT/BUILDER: Phoenix-Tempe Stone Co.
INTEGRITY: Altered minor
CONDITION: fair

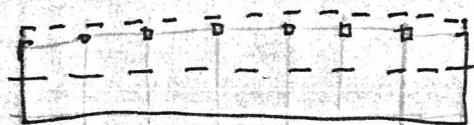
DESCRIPTION
STORIES: 1 **DIMENSIONS:** (l) 50 (w) 150
STRUCTURAL MATERIAL: wood frame
FOUNDATION MATERIAL: concrete
WALL SHEATHING: ship lap siding
APPLIED ORNAMENT:

COUNTY: Maricopa **SURVEY SITE:** 144-2
USGS QUAD:
T ___ R ___ S ___ / ___ 1/4 OF THE ___ 1/4
UTM


Description (contd.)
ROOF TYPE: gable
ROOF SHEATHING: rolled asphalt
EAVES TREATMENT: boxed cornice
WINDOWS: none
ENTRY: 7 vehicle bays w/ two leaf
batten cross braced doors
PORCHES: N/A
STOREFRONTS: N/A

NOTABLE INTERIOR:
OUTBUILDINGS:
ALTERATIONS:
PHOTOGRAPH
PHOTOGRAPHER: Jim Woodward

SKETCH MAP:



NORTH



ADDITIONAL DESCRIPTION/ANALYSIS (annotated form):

SIGNIFICANCE:

AREAS OF SIGNIFICANCE: COMMERCE___ COMMUNITY PLANNING xxx ECONOMICS___
EXPLORATION/SETTLEMENT___ GOVERNMENTAL___ MILITARY___ RELIGION___ SCIENCE___
THEATRE___ TRANSPORTATION___ TOURISM___ OTHER(specify) Parks and Recreation

HISTORIC ASSOCIATIONS (be concise):

PROMINENT OCCUPANT/HISTORIC ASSOCIATION(S) Built to serve maintenance requirements for Encanto Park Golf Course. One of the first structures built at Park

RELATIONSHIP TO LOCAL DEVELOPMENT Representative of initial development of Phoenix' first municipal golf course.

CULTURAL AFFILIATIONS___

ARCHITECTURAL STYLE___

MAJOR ARCH. FORM/MATERIAL___

ENGINEERING/STRUCTURAL___

DISTRICT/STREETScape CONTRIBUTION___

DISCUSSION AS REQUIRED:

CONTEXT: ISOLATED/RURAL___ RESIDENTIAL STREET___ COMMERCIAL___ CENTRAL SQUARE___
CBD:___ OTHER: Located within Encanto Park Golf Course

BIBLIOGRAPHY/SOURCES:

Arizona Republic, 1934-1937, various issues
Arizona Weekly Gazette, 1934-1937, all issues

LISTING IN OTHER SURVEYS:___

NATIONAL REGISTER STATUS:___

LISTED___ DETERMINED ELIGIBLE___ DETERMINED NOT ELIGIBLE___ NOT EVALUATED___

COMMENTS/DEVELOPMENT PLANS/THREATS:

SURVEYOR___ SURVEY DATE___ DATE FORM COMPLETED___

ARIZONA STATE HISTORIC PROPERTY INVENTORY

IDENTIFICATION Phoenix City-owned Historic Property Survey
 SURVEY AREA NAME: _____
 HISTORIC NAME: Chlorine Building
 ADDRESS/LOCATION: Encanto Park Maintenance Area
2300 N. 17th Ave. Phoenix
 CITY/TOWN: _____
 TAX PARCEL NUMBER: 111-0-0
 OWNER: City of Phoenix
 OWNER ADDRESS: 125 W. Washington
Phoenix AZ 85003
 HISTORIC USE: Chlorine Storage Building
 PRESENT USE: Storage/shop
 BUILDING TYPE: Industrial
 STYLE: Utilitarian
 CONSTRUCTION DATE: 1935
 ARCHITECT/BUILDER: Phoenix-Tempe Stone Co.
 INTEGRITY: altered minor
 CONDITION: fair

COUNTY: Maricopa SURVEY SITE: 144-3
 USGS QUAD: _____
 T _____ R _____ S _____ / _____ 1/4 OF THE _____ 1/4
 UTM _____

Description (contd.)

ROOF TYPE: gable
 ROOF SHEATHING: rolled asphalt
 EAVES TREATMENT: boxed cornice
 WINDOWS: none
 ENTRY: 2 bays ea. North & South walls
 PORCHES: N/A
 STOREFRONTS: N/A

DESCRIPTION


STORIES: 1 DIMENSIONS: (1) 20(w) 20
 STRUCTURAL MATERIAL: wood frame
 FOUNDATION MATERIAL: concrete
 WALL SHEATHING: ship lap siding
 APPLIED ORNAMENT: _____

NOTABLE INTERIOR: _____
 OUTBUILDINGS: _____
 ALTERATIONS: _____


PHOTOGRAPH

PHOTOGRAPHER: Jim Woodward

SKETCH MAP:



ENCANTO BLVD.



ADDITIONAL DESCRIPTION/ANALYSIS (annotated form):

SIGNIFICANCE:

AREAS OF SIGNIFICANCE: COMMERCE___ COMMUNITY PLANNING___xxxECONOMICS___
EXPLORATION/SETTLEMENT___ GOVERNMENTAL___ MILITARY___ RELIGION___ SCIENCE___
THEATRE___ TRANSPORTATION___ TOURISM___ OTHER(specify)Parks and Recreation

HISTORIC ASSOCIATIONS (be concise):

PROMINENT OCCUPANT/HISTORIC ASSOCIATION(S) Built to serve maintenance requirements of Encanto Park Lagoon. One of the first structures built at the golf course

RELATIONSHIP TO LOCAL DEVELOPMENT Representative of initial development of Phoenix' first municipal golf course

CULTURAL AFFILIATIONS _____

ARCHITECTURAL STYLE _____

MAJOR ARCH. FORM/MATERIAL _____

ENGINEERING/STRUCTURAL _____

DISTRICT/STREETSCAPE CONTRIBUTION _____

DISCUSSION AS REQUIRED:

CONTEXT: ISOLATED/RURAL___ RESIDENTIAL STREET___ COMMERCIAL___ CENTRAL SQUARE___
CBD:___ OTHER: Located within Encanto Park Golf Course

BIBLIOGRAPHY/SOURCES:

Arizona Republic, 1934-1937, various issues
Arizona Weekly Gazette, 1934-1937, all issues

LISTING IN OTHER SURVEYS: _____

NATIONAL REGISTER STATUS:

LISTED___ DETERMINED ELIGIBLE___ DETERMINED NOT ELIGIBLE___ NOT EVALUATED___

COMMENTS/DEVELOPMENT PLANS/THREATS:

SURVEYOR_____ SURVEY DATE_____ DATE FORM COMPLETED_____

ARIZONA STATE HISTORIC PROPERTY INVENTORY

IDENTIFICATION City of Phoenix
City-Owned Historic
Property Survey

SURVEY AREA NAME: _____

HISTORIC NAME: Encanto Park Club House

ADDRESS/LOCATION: Encanto Park/15th Avenue

CITY/TOWN: Phoenix

TAX PARCEL NUMBER: 111-0-0

OWNER: City of Phoenix

OWNER ADDRESS: 251 W. Washington Street
Phoenix, AZ 85003

HISTORIC USE: club house

PRESENT USE: club house

BUILDING TYPE: public

STYLE: Spanish Colonial Revival

CONSTRUCTION DATE: 1936 (May)

ARCHITECT/BUILDER: Lescher and Mahoney /Peper Constr.

INTEGRITY: altered minor

CONDITION: good

DESCRIPTION

STORIES: 2 **DIMENSIONS:** (1) 40 (w) 120

STRUCTURAL MATERIAL: brick

FOUNDATION MATERIAL: concrete

WALL SHEATHING: brick (sandblasted)

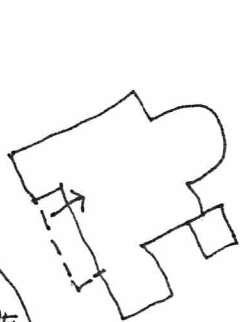
APPLIED ORNAMENT: horizontal brick bands
at parapets and chimneys

SKETCH MAP:



LAGOON

DRIVE



COUNTY: Maricopa **SURVEY SITE:** 299-1

USGS QUAD: Phoenix

T 2N **R** 3E **S** 31 / NE 1/4 OF THE 1/4

UTM _____

Description (contd.)

ROOF TYPE: hipped; flat

ROOF SHEATHING: clay tile; built up

EAVES TREATMENT: exposed rafters;
parapets

WINDOWS: 4 lite steel casement
steel sa-h french doors at east

ENTRY: offset recessed

PORCHES: shed roof arcade

STOREFRONTS: N/A

NOTABLE INTERIOR: _____


OUTBUILDINGS: original pergolas at each end

ALTERATIONS: Original white paint sandblasted
addition of brick elevator tower

PHOTOGRAPH _____

PHOTOGRAPHER: Jim Woodward

DATE: June 1986



ADDITIONAL DESCRIPTION/ANALYSIS (annotated form):

SIGNIFICANCE:

AREAS OF SIGNIFICANCE: COMMERCE___ COMMUNITY PLANNING x ECONOMICS___
EXPLORATION/SETTLEMENT___ GOVERNMENTAL___ MILITARY___ RELIGION___ SCIENCE___
THEATRE___ TRANSPORTATION___ TOURISM___ OTHER(specify) Parks and Recreation

HISTORIC ASSOCIATIONS (be concise):

PROMINENT OCCUPANT/HISTORIC ASSOCIATION(S) Built as part of largest parks development
program in history of Phoenix, PWA depression era project; designed by noted
Phoenix architect Lee M. Fitzhugh. Final design by Lescher and Mahoney.

RELATIONSHIP TO LOCAL DEVELOPMENT Focal point for first municipal golf course.

CULTURAL AFFILIATIONS___

ARCHITECTURAL MERIT Good representative of Spanish Mission Period Revival style.

MAJOR ARCH. FORM/MATERIAL___

ENGINEERING/STRUCTURAL___

DISTRICT/STREETSCAPE CONTRIBUTION Dominates park setting within historic district.

DISCUSSION AS REQUIRED:

Preliminary design by L.M. Fitzhugh; final revised design by Lescher and Mahoney.

CONTEXT: ISOLATED/RURAL___ RESIDENTIAL STREET___ COMMERCIAL___ CENTRAL SQUARE___
CBD:___ OTHER: Located within Encanto Park.

BIBLIOGRAPHY/SOURCES:

Encanto Palmcroft Historic District National Register Nomination.

Arizona Republic: 1933-1938, various issues.

Arizona Weekly Gazette, 1934-1937, all issues.

LISTING IN OTHER SURVEYS:___

NATIONAL REGISTER STATUS:

LISTED x DETERMINED ELIGIBLE___ DETERMINED NOT ELIGIBLE___ NOT EVALUATED___

COMMENTS/DEVELOPMENT PLANS/THREATS:

SURVEYOR Jim Woodward SURVEY DATE June 1986 DATE FORM COMPLETED June 1986

ARIZONA STATE HISTORIC PROPERTY INVENTORY

IDENTIFICATION City of Phoenix
City-Owned Historic
Property Survey

SURVEY AREA NAME: _____

HISTORIC NAME: Encanto Park Boat House

ADDRESS/LOCATION: Encanto Park/15th Avenue

CITY/TOWN: Phoenix

TAX PARCEL NUMBER: 111-0-0

OWNER: City of Phoenix

OWNER ADDRESS: 251 W. Washington Street
Phoenix, AZ 85003

HISTORIC USE: boat house

PRESENT USE: boat house

BUILDING TYPE: public

STYLE: Spanish Mission (Period Revival)

CONSTRUCTION DATE: 1936

ARCHITECT/BUILDER: Lescher and Mahoney /Peper Constr.

INTEGRITY: altered minor

CONDITION: fair

DESCRIPTION

STORIES: 1 **DIMENSIONS:** (l) 20 (w) 30

STRUCTURAL MATERIAL: frame

FOUNDATION MATERIAL: concrete

WALL SHEATHING: stucco(original)

APPLIED ORNAMENT: _____

COUNTY: Maricopa **SURVEY SITE:** 229-2

USGS QUAD: Phoenix

T 2N **R** 3E **S** 31 / NE ¼ OF THE ¼

UTM _____

Description (contd.)

ROOF TYPE: gable

ROOF SHEATHING: clay tile

EAVES TREATMENT: exposed rafters

WINDOWS: none

ENTRY: 4 open bays along facade

PORCHES: shed roof veranda

STOREFRONTS: N/A

NOTABLE INTERIOR: heavy plank wood floor

OUTBUILDINGS: _____


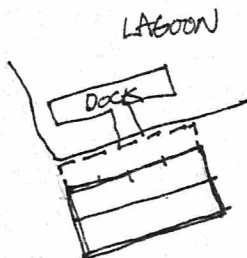
ALTERATIONS: Shed roof veranda is an add.

PHOTOGRAPH _____

PHOTOGRAPHER: Jim Woodward

SKETCH MAP:

↑
North



ADDITIONAL DESCRIPTION/ANALYSIS (annotated form):

SIGNIFICANCE:

AREAS OF SIGNIFICANCE: COMMERCE___ COMMUNITY PLANNING x ECONOMICS___
EXPLORATION/SETTLEMENT___ GOVERNMENTAL___ MILITARY___ RELIGION___ SCIENCE___
THEATRE___ TRANSPORTATION___ TOURISM___ OTHER(specify) Parks and Recreation

HISTORIC ASSOCIATIONS (be concise):

PROMINENT OCCUPANT/HISTORIC ASSOCIATION(S) Built as part of largest parks development program in history of Phoenix; PWA depression era project.

RELATIONSHIP TO LOCAL DEVELOPMENT Illustrates diverse, planned recreational facilities
Encanto Park. Important functional association (1)

CULTURAL AFFILIATIONS___

ARCHITECTURAL MERIT___

MAJOR ARCH. FORM/MATERIAL___

ENGINEERING/STRUCTURAL___

DISTRICT/STREETScape CONTRIBUTION Prominent location adjacent to historic lagoon.

DISCUSSION AS REQUIRED:

(1) with first recreational water feature developed in a local public park.

CONTEXT: ISOLATED/RURAL___ RESIDENTIAL STREET___ COMMERCIAL___ CENTRAL SQUARE___
CBD:___ OTHER: Located within Encanto Park

BIBLIOGRAPHY/SOURCES:

Encanto-Palmcroft Historic District National Register Nomination Form

Arizona Republic: 1933-1938, various issues

LISTING IN OTHER SURVEYS:___

NATIONAL REGISTER STATUS:

LISTED x DETERMINED ELIGIBLE___ DETERMINED NOT ELIGIBLE___ NOT EVALUATED___

COMMENTS/DEVELOPMENT PLANS/THREATS:

SURVEYOR Jim Woodward SURVEY DATE June 1986 DATE FORM COMPLETED June 1986

ARIZONA STATE HISTORIC PROPERTY INVENTORY

IDENTIFICATION City of Phoenix
City-Owned Historic
Property Survey

SURVEY AREA NAME: _____

HISTORIC NAME: Lagoon Pumphouse

ADDRESS/LOCATION: Encanto Park/15th Avenue

CITY/TOWN: Phoenix

TAX PARCEL NUMBER: 111-0-0

OWNER: City of Phoenix

OWNER ADDRESS: 251 W. Washington Street
Phoenix, AZ 85003

HISTORIC USE: lagoon pumphouse

PRESENT USE: lagoon pumphouse

BUILDING TYPE: public

STYLE: Spanish Mission (Period Revival)

CONSTRUCTION DATE: 1936

ARCHITECT/BUILDER: Lewis Bros. Construction

INTEGRITY: altered minor

CONDITION: fair

DESCRIPTION

STORIES: 1 **DIMENSIONS:** (l) 15 (w) 20

STRUCTURAL MATERIAL: brick

FOUNDATION MATERIAL: concrete

WALL SHEATHING: brick

APPLIED ORNAMENT: _____

COUNTY: Maricopa **SURVEY SITE:** 229-3

USGS QUAD: Phoenix

T 2N **R** 3E **S** 8 / **NE** ¼ OF THE ¼ **UTM** _____

Description (contd.)

ROOF TYPE: hipped

ROOF SHEATHING: clay tile

EAVES TREATMENT: exposed rafters

WINDOWS: welded wire mesh screens

ENTRY: central, wood door

PORCHES: N/A

STOREFRONTS: N/A

NOTABLE INTERIOR: _____


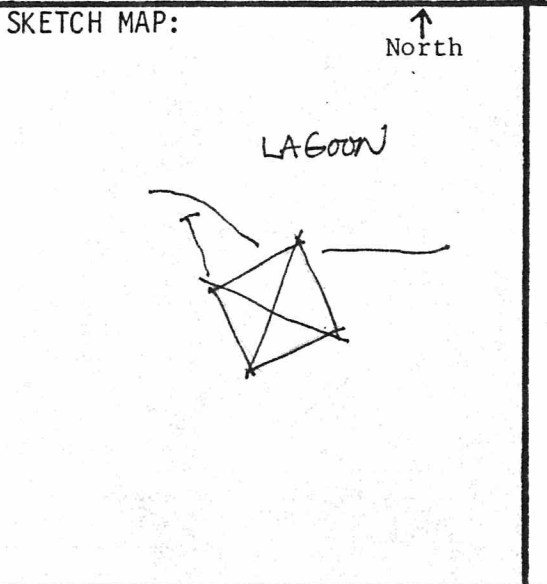
OUTBUILDINGS: _____

ALTERATIONS: _____

PHOTOGRAPH

PHOTOGRAPHER: Jim Woodward

DATE: June 1986 **VIEW:** E



ADDITIONAL DESCRIPTION/ANALYSIS (annotated form):

SIGNIFICANCE:

AREAS OF SIGNIFICANCE: COMMERCE___ COMMUNITY PLANNING x ECONOMICS___
EXPLORATION/SETTLEMENT___ GOVERNMENTAL___ MILITARY___ RELIGION___ SCIENCE___
THEATRE___ TRANSPORTATION___ TOURISM___ OTHER(specify) Parks and Recreation

HISTORIC ASSOCIATIONS (be concise):

PROMINENT OCCUPANT/HISTORIC ASSOCIATION(S) Built as pumping plant for historic lagoon at Encanto Park; associated with largest park development program in history (1)

RELATIONSHIP TO LOCAL DEVELOPMENT___

CULTURAL AFFILIATIONS___

ARCHITECTURAL MERIT___

MAJOR ARCH. FORM/MATERIAL___

ENGINEERING/STRUCTURAL___

DISTRICT/STREETScape CONTRIBUTION Contributing element of existing portion of park within historic district.

DISCUSSION AS REQUIRED:

(1) of Phoenix; PWA Depression era project.

CONTEXT: ISOLATED/RURAL___ RESIDENTIAL STREET___ COMMERCIAL___ CENTRAL SQUARE___
CBD:___ OTHER: Located within Encanto Park

BIBLIOGRAPHY/SOURCES:

Encanto-Palmcroft Historic District National Register Nomination Form
Arizona Republic: 1933-1938, various issues

LISTING IN OTHER SURVEYS:___

NATIONAL REGISTER STATUS:

LISTED x DETERMINED ELIGIBLE___ DETERMINED NOT ELIGIBLE___ NOT EVALUATED___

COMMENTS/DEVELOPMENT PLANS/THREATS:

SURVEYOR Jim Woodward SURVEY DATE June 1986 DATE FORM COMPLETED June 1986

ARIZONA STATE HISTORIC PROPERTY INVENTORY

IDENTIFICATION City of Phoenix
City-Owned Historic
Property Survey

SURVEY AREA NAME: _____

HISTORIC NAME: Encanto Park Bandshell

ADDRESS/LOCATION: Encanto Park/15th Avenue

CITY/TOWN: Phoenix

TAX PARCEL NUMBER: 111-0-0

OWNER: City of Phoenix

OWNER ADDRESS: 251 W. Washington Street
Phoenix, AZ 85003

HISTORIC USE: bandshell

PRESENT USE: bandshell

BUILDING TYPE: public

STYLE: Moderne

CONSTRUCTION DATE: 1936

ARCHITECT/BUILDER: Lescher and Mahoney / Peper Constr.

INTEGRITY: altered minor

CONDITION: fair

COUNTY: Maricopa **SURVEY SITE:** 229-4

USGS QUAD: _____

T _____ R _____ S _____ / _____ ¼ OF THE _____ ¼

UTM _____

Description (contd.)

ROOF TYPE: apse; flat

ROOF SHEATHING: built up

EAVES TREATMENT: parapet

WINDOWS: steel casement

ENTRY: single and double doors to ante rooms

PORCHES: _____

STOREFRONTS: _____

DESCRIPTION

STORIES: 1 **DIMENSIONS:** (l) 25 (w) 45

STRUCTURAL MATERIAL: wood frame; _____

FOUNDATION MATERIAL: concrete

WALL SHEATHING: stucco; pressboard panels

APPLIED ORNAMENT: 3-part horizontal bands; port hole detail

NOTABLE INTERIOR: pressboard panel sheathing inside shell

OUTBUILDINGS: _____

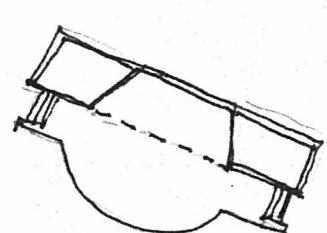

ALTERATIONS: _____

PHOTOGRAPH _____

PHOTOGRAPHER: Jim Woodward

SKETCH MAP:

↑
North

ADDITIONAL DESCRIPTION/ANALYSIS (annotated form):

SIGNIFICANCE:

AREAS OF SIGNIFICANCE: COMMERCE___ COMMUNITY PLANNING X ECONOMICS___
EXPLORATION/SETTLEMENT___ GOVERNMENTAL___ MILITARY___ RELIGION___ SCIENCE___
THEATRE___ TRANSPORTATION___ TOURISM___ OTHER(specify) Architecture/Parks and Recreation

HISTORIC ASSOCIATIONS (be concise):

PROMINENT OCCUPANT/HISTORIC ASSOCIATION(S) Part of largest parks development program in history of Phoenix; PWA Depression era project.

RELATIONSHIP TO LOCAL DEVELOPMENT Oldest remaining public bandshell in Phoenix, (1)

CULTURAL AFFILIATIONS___

ARCHITECTURAL MERIT Illustrates modernistic style influence on Phoenix-public architecture

MAJOR ARCH. FORM/MATERIAL Excavation of lagoon used to form amphitheater in front of bandshell.

ENGINEERING/STRUCTURAL___

DISTRICT/STREETSCAPE CONTRIBUTION Contributing element of existing portion of park

DISCUSSION AS REQUIRED: within historic district.

(1) illustrates diverse, planned recreational facilities at Encanto Park.

CONTEXT: ISOLATED/RURAL___ RESIDENTIAL STREET___ COMMERCIAL___ CENTRAL SQUARE___
CBD:___ OTHER: Located within Encanto Park

BIBLIOGRAPHY/SOURCES:

Encanto-Palmcroft Historic District National Register Nomination Form
Arizona Republic: 1933-1938, various issues

LISTING IN OTHER SURVEYS:___

NATIONAL REGISTER STATUS:

LISTED X DETERMINED ELIGIBLE___ DETERMINED NOT ELIGIBLE___ NOT EVALUATED___

COMMENTS/DEVELOPMENT PLANS/THREATS:

SURVEYOR Jim Woodward SURVEY DATE June 1986 DATE FORM COMPLETED June 1986

ARIZONA STATE HISTORIC PROPERTY INVENTORY

IDENTIFICATION

SURVEY AREA NAME: _____

HISTORIC NAME: Encanto Park Locker House

ADDRESS/LOCATION: Encanto Park/15th Avenue

CITY/TOWN: Phoenix

TAX PARCEL NUMBER: 111-0-0

OWNER: City of Phoenix

OWNER ADDRESS: 251 W. Washington Street

Phoenix, AZ 85003

HISTORIC USE: locker house

PRESENT USE: pro shop

BUILDING TYPE: public

STYLE: Spanish Mission (Period Revival)

CONSTRUCTION DATE: April 1936

ARCHITECT/BUILDER: Lescher and/ Mahoney Peper Const.

INTEGRITY: altered major

CONDITION: good

DESCRIPTION

STORIES: 1 DIMENSIONS: (1) 20 (w) 40

STRUCTURAL MATERIAL: brick /CMU

FOUNDATION MATERIAL: concrete

WALL SHEATHING: brick/CMU

APPLIED ORNAMENT: curvelinear rafter ends

COUNTY: Maricopa SURVEY SITE: 229-5

USGS QUAD: Phoenix

T 2N R 3E S 31 / NE $\frac{1}{4}$ OF THE 1/4

UTM _____

Description (contd.)

ROOF TYPE: gable

ROOF SHEATHING: clay tile

EAVES TREATMENT: exposed rafters

WINDOWS: steel casement

ENTRY: offset, recessed; wood door

PORCHES: recessed veranda with wood posts
beveled corners

STOREFRONTS: N/A

NOTABLE INTERIOR: Heavy Timber rafters &
beams; T&G cieling

OUTBUILDINGS: _____

ALTERATIONS: ca. 1950-1960 additions


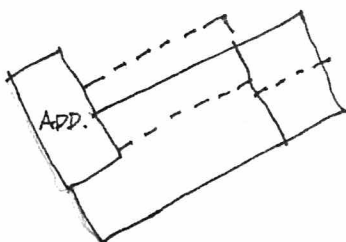
PHOTOGRAPH _____

PHOTOGRAPHER: Jim Woodward

SKETCH MAP:

↑
North

GOLF COURSE



ADDITIONAL DESCRIPTION/ANALYSIS (annotated form):

SIGNIFICANCE:

AREAS OF SIGNIFICANCE: COMMERCE____ COMMUNITY PLANNING X ECONOMICS____
EXPLORATION/SETTLEMENT____ GOVERNMENTAL____ MILITARY____ RELIGION____ SCIENCE____
THEATRE____ TRANSPORTATION____ TOURISM____ OTHER(specify) Parks and Recreation

HISTORIC ASSOCIATIONS (be concise):

PROMINENT OCCUPANT/HISTORIC ASSOCIATION(S) Built as locker room for first municipal golf course.

RELATIONSHIP TO LOCAL DEVELOPMENT Illustrates ongoing development of the largest (1)

CULTURAL AFFILIATIONS____

ARCHITECTURAL MERIT____

MAJOR ARCH. FORM/MATERIAL____

ENGINEERING/STRUCTURAL____

DISTRICT/STREETSCAPE CONTRIBUTION Contributes stylistically to historic district.

DISCUSSION AS REQUIRED:

(1) parks development program in Phoenix' history.

CONTEXT: ISOLATED/RURAL____ RESIDENTIAL STREET____ COMMERCIAL____ CENTRAL SQUARE____

CBD:____ OTHER: Located within Encanto Park.

BIBLIOGRAPHY/SOURCES:

Encanto-Palmcroft Historic District National Register Nomination Form

Arizona Republic: 1933-1938, various issues

LISTING IN OTHER SURVEYS:____

NATIONAL REGISTER STATUS:

LISTED X DETERMINED ELIGIBLE____ DETERMINED NOT ELIGIBLE____ NOT EVALUATED____


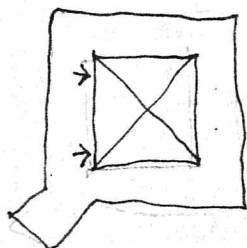
COMMENTS/DEVELOPMENT PLANS/THREATS:

SURVEYOR Jim Woodward SURVEY DATE June 1986 DATE FORM COMPLETED June 1986

ARIZONA STATE HISTORIC PROPERTY INVENTORY

IDENTIFICATION City of Phoenix City-Owned Historic Property Survey		COUNTY: <u>Maricopa</u> SURVEY SITE: <u>229-6</u> USGS QUAD: <u>Phoenix</u> T <u>2N</u> R <u>3E</u> S <u>31</u> / <u>NE ¼</u> OF THE <u>¼</u> UTM _____
SURVEY AREA NAME: _____ HISTORIC NAME: <u>Encanto Park Restrooms</u> ADDRESS/LOCATION: <u>Encanto Park/15th Avenue</u> CITY/TOWN: <u>Phoenix</u> TAX PARCEL NUMBER: <u>111-0-0</u> OWNER: <u>City of Phoenix</u> OWNER ADDRESS: <u>251 W. Washington Street</u> <u>Phoenix, AZ 85003</u>		Description (contd.) ROOF TYPE: <u>hipped</u> ROOF SHEATHING: <u>clay tile</u> EAVES TREATMENT: <u>exposed rafters</u> WINDOWS: <u>welded wire mesh screens</u> ENTRY: <u>two wood doors to restrooms</u> <u>(batten w/ cross bracing)</u> PORCHES: <u>none</u> STOREFRONTS: <u>N/A</u>
HISTORIC USE: <u>restrooms</u> PRESENT USE: <u>restrooms</u> BUILDING TYPE: <u>public</u> STYLE: <u>Spanish Mission (Period Revival)</u> CONSTRUCTION DATE: <u>1937-38</u> ARCHITECT/BUILDER: _____ INTEGRITY: <u>altered minor</u> CONDITION: <u>fair</u>		NOTABLE INTERIOR: <u>exposed roof structure</u> OUTBUILDINGS: _____ ALTERATIONS: _____
DESCRIPTION STORIES: <u>1</u> DIMENSIONS: <u>(l) 15 (w) 15</u> STRUCTURAL MATERIAL: <u>brick</u> FOUNDATION MATERIAL: <u>concrete</u> WALL SHEATHING: <u>brick</u> APPLIED ORNAMENT: _____		PHOTOGRAPH _____ PHOTOGRAPHER: <u>Jim Woodward</u>

SKETCH MAP:

 ↑
 North


ADDITIONAL DESCRIPTION/ANALYSIS (annotated form):

SIGNIFICANCE:

AREAS OF SIGNIFICANCE: COMMERCE___ COMMUNITY PLANNING ☒ ECONOMICS___
EXPLORATION/SETTLEMENT___ GOVERNMENTAL___ MILITARY___ RELIGION___ SCIENCE___
THEATRE___ TRANSPORTATION___ TOURISM___ OTHER(specify) Parks and Recreation

HISTORIC ASSOCIATIONS (be concise):

PROMINENT OCCUPANT/HISTORIC ASSOCIATION(S) Associated with largest parks development program in history of Phoenix.

RELATIONSHIP TO LOCAL DEVELOPMENT___

CULTURAL AFFILIATIONS___

ARCHITECTURAL MERIT___

MAJOR ARCH. FORM/MATERIAL___

ENGINEERING/STRUCTURAL___

DISTRICT/STREETSCAPE CONTRIBUTION Contributing element within existing historic district.

DISCUSSION AS REQUIRED:

CONTEXT: ISOLATED/RURAL___ RESIDENTIAL STREET___ COMMERCIAL___ CENTRAL SQUARE___
CBD:___ OTHER: Located within Encanto Park.

BIBLIOGRAPHY/SOURCES:

Encanto-Palmcroft Historic District National Register Nomination Form
Arizona Republic: 1933-1938, various issues

LISTING IN OTHER SURVEYS:___

NATIONAL REGISTER STATUS:

LISTED ☒ DETERMINED ELIGIBLE___ DETERMINED NOT ELIGIBLE___ NOT EVALUATED___

COMMENTS/DEVELOPMENT PLANS/THREATS:

SURVEYOR Jim Woodward SURVEY DATE June 1986 DATE FORM COMPLETED June 1986

ARIZONA STATE HISTORIC PROPERTY INVENTORY

IDENTIFICATION City of Phoenix
City-owned Historic Property
SURVEY AREA NAME: Survey
HISTORIC NAME: Caddy House
ADDRESS/LOCATION: Encanto Park/15th Ave.
CITY/TOWN: Phoenix
TAX PARCEL NUMBER: 111-0-0
OWNER: City of Phoenix
OWNER ADDRESS: 125 W. Washington
Phoenix AZ 85003
HISTORIC USE: Caddy House
PRESENT USE: Snack Shop
BUILDING TYPE: Public
STYLE: Spanish Mission(Period Revival)
CONSTRUCTION DATE: 1935
ARCHITECT/BUILDER: L.M. Fitzhugh
INTEGRITY: altered major
CONDITION: good

DESCRIPTION

STORIES: 1 DIMENSIONS: (l) 30 (w) 50
STRUCTURAL MATERIAL: Brick/CMU
FOUNDATION MATERIAL: Concrete
WALL SHEATHING: Brick/CMU
APPLIED ORNAMENT:


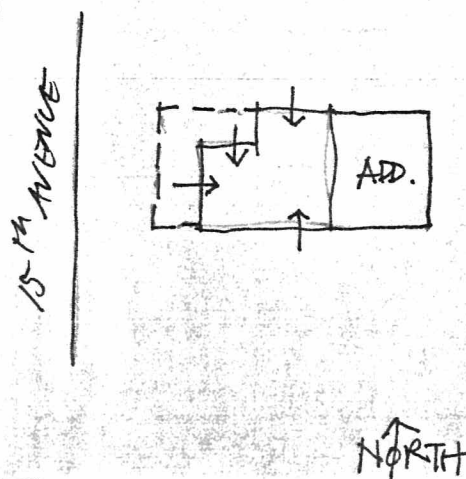
COUNTY: Maricopa SURVEY SITE: 229-7
USGS QUAD:
T ___ R ___ S ___ / ___ 1/4 OF THE ___ 1/4
UTM

Description (contd.)

ROOF TYPE: Gable
ROOF SHEATHING: clay tile
EAVES TREATMENT: Exposed rafters
WINDOWS: steel casement
ENTRY: offset, recessed at N: 5 light french
door- at West
PORCHES: Hipped roof veranda; west portion
added
STOREFRONTS: N/A

NOTABLE INTERIOR:
OUTBUILDINGS:
ALTERATIONS: CMU addition at East
PHOTOGRAPH
PHOTOGRAPHER: Jim Woodward

SKETCH MAP:



ADDITIONAL DESCRIPTION/ANALYSIS (annotated form):

SIGNIFICANCE:

AREAS OF SIGNIFICANCE: COMMERCE _____ COMMUNITY PLANNING xxx ECONOMICS _____
EXPLORATION/SETTLEMENT _____ GOVERNMENTAL _____ MILITARY _____ RELIGION _____ SCIENCE _____
THEATRE _____ TRANSPORTATION _____ TOURISM _____ OTHER(specify) Parks and Recreation

HISTORIC ASSOCIATIONS (be concise):

PROMINENT OCCUPANT/HISTORIC ASSOCIATION(S) Built as part of largest parks development
program in history of Phoenix. FIRST building built at Encanto Park. PWA financed

RELATIONSHIP TO LOCAL DEVELOPMENT Illustrates diverse recreational facilities at
CULTURAL AFFILIATIONS Encanto Park.

ARCHITECTURAL STYLE _____

MAJOR ARCH. FORM/MATERIAL _____

ENGINEERING/STRUCTURAL _____

DISTRICT/STREETScape CONTRIBUTION _____

DISCUSSION AS REQUIRED:

CONTEXT: ISOLATED/RURAL _____ RESIDENTIAL STREET _____ COMMERCIAL _____ CENTRAL SQUARE _____
CBD: _____ OTHER: Located within Encanto Park

BIBLIOGRAPHY/SOURCES:

Arizona Republic, 1934-1937, various issues
Arizona Weekly Gazette, 1934-1937, all issues
Encanto-Palmcroft Nomination Form

LISTING IN OTHER SURVEYS: Encanto Palmcroft Historic District

NATIONAL REGISTER STATUS:

LISTED xxx DETERMINED ELIGIBLE _____ DETERMINED NOT ELIGIBLE _____ NOT EVALUATED _____

COMMENTS/DEVELOPMENT PLANS/THREATS:

SURVEYOR _____ SURVEY DATE _____ DATE FORM COMPLETED _____

ARIZONA STATE HISTORIC PROPERTY INVENTORY

IDENTIFICATION

City of Phoenix
City-Owned Historic
Property Survey

SURVEY AREA NAME: _____

HISTORIC NAME: Grant Park BathhouseADDRESS/LOCATION: Grant Park, 714 S. Second Ave.CITY/TOWN: Phoenix, ArizonaTAX PARCEL NUMBER: 112-23-68

City of Phoenix

OWNER: _____

251 W. Washington Street

OWNER ADDRESS: _____

Phoenix, AZ 85003

HISTORIC USE: bathhousePRESENT USE: bathhouseBUILDING TYPE: publicSTYLE: Spanish Mission (Period Revival)CONSTRUCTION DATE: ca. 1938

ARCHITECT/BUILDER: _____

INTEGRITY: altered minorCONDITION: good

DESCRIPTION

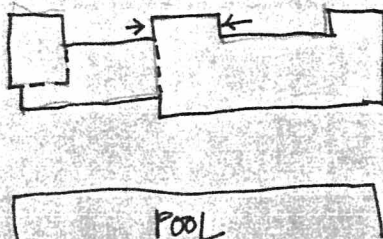
STORIES: 1 DIMENSIONS: (l) 180 (w) 50STRUCTURAL MATERIAL: cast-in-place concreteFOUNDATION MATERIAL: concreteWALL SHEATHING: cast-in-place concrete,painted

APPLIED ORNAMENT: _____

SKETCH MAP:

↑ North

rubble stone low retainer wall
around two sides of park
perimeter.

COUNTY: Maricopa SURVEY SITE: 230USGS QUAD: Phoenix, ArizonaT 1N R 3E S 8 / SE $\frac{1}{4}$ OF THE SW $\frac{1}{4}$
UTM

Description (contd.)

ROOF TYPE: gable/hipped/pitchedROOF SHEATHING: rolled asphaltEAVES TREATMENT: boxed corniceWINDOWS: window openings filled with CMU
clerestory wood frame with wire screensENTRY: recessed entries at north and south;
flush steel doors, wood batten doorsPORCHES: open recessed entry areas at northSTOREFRONTS: N/A

NOTABLE INTERIOR: _____

OUTBUILDINGS: _____

ALTERATIONS: CMU infill in mostwindow openings

PHOTOGRAPH _____

Jim Woodward

PHOTOGRAPHER: _____



ADDITIONAL DESCRIPTION/ANALYSIS (annotated form):

SIGNIFICANCE:

AREAS OF SIGNIFICANCE: COMMERCE___ COMMUNITY PLANNING X ECONOMICS___
EXPLORATION/SETTLEMENT___ GOVERNMENTAL___ MILITARY___ RELIGION___ SCIENCE___
THEATRE___ TRANSPORTATION___ TOURISM___ OTHER(specify) Parks and Recreation/Architecture

HISTORIC ASSOCIATIONS (be concise):

PROMINENT OCCUPANT/HISTORIC ASSOCIATION(S) Good representative of major Depression era parks development program for Phoenix.

RELATIONSHIP TO LOCAL DEVELOPMENT Representative of first expansion of recreational facilities at Phoenix City Parks.

CULTURAL AFFILIATIONS___

ARCHITECTURAL STYLE Excellent illustration of PWA influenced architectural design.

MAJOR ARCH. FORM/MATERIAL Large illustration of cast-in-place concrete construction.

ENGINEERING/STRUCTURAL___

DISTRICT/STREETSCAPE CONTRIBUTION___

DISCUSSION AS REQUIRED:

CONTEXT: ISOLATED/RURAL___ RESIDENTIAL STREET X COMMERCIAL___ CENTRAL SQUARE___
CBD:___ OTHER:___

BIBLIOGRAPHY/SOURCES:

Arizona Republic: 1933-1938, various issues

LISTING IN OTHER SURVEYS:___

NATIONAL REGISTER STATUS:

LISTED___ DETERMINED ELIGIBLE___ DETERMINED NOT ELIGIBLE___ NOT EVALUATED___

COMMENTS/DEVELOPMENT PLANS/THREATS:

SURVEYOR Jim Woodward SURVEY DATE June 1986 DATE FORM COMPLETED June 1986

ARIZONA STATE HISTORIC PROPERTY INVENTORY

IDENTIFICATION

City of Phoenix
City-Owned Historic
Property Survey

SURVEY AREA NAME: _____

HISTORIC NAME: Phoenix Carnegie Library

ADDRESS/LOCATION: 1101 W. Washington

CITY/TOWN: Phoenix

TAX PARCEL NUMBER: 112-6-25

City of Phoenix

OWNER: 251 W. Washington Street

OWNER ADDRESS: Phoenix, AZ 85003

HISTORIC USE: Library

PRESENT USE: In restoration

BUILDING TYPE: Public

STYLE: _____

CONSTRUCTION DATE: 1908

ARCHITECT/BUILDER: W.R. Norton and W.H. Reeves, architects

INTEGRITY: unaltered (restored)

CONDITION: good to excellent

DESCRIPTION

STORIES: 2B DIMENSIONS: (1) (w)

STRUCTURAL MATERIAL: fired brick

FOUNDATION MATERIAL: stone

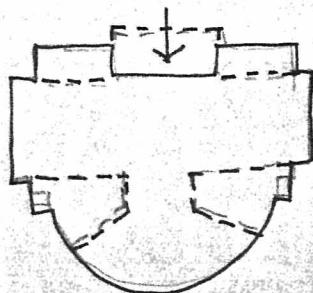
WALL SHEATHING: brick

APPLIED ORNAMENT: galvanized iron cornice;
columns at entry.

SKETCH MAP:

North

WASHINGTON



COUNTY: Maricopa

SURVEY SITE: 236

USGS QUAD: _____

T _____ R _____ S _____ / _____ 1/4 OF THE _____ 1/4
UTM _____

Description (contd.)

ROOF TYPE: hipped with dome

ROOF SHEATHING: tern plate metal

EAVES TREATMENT: cornice with dentils

WINDOWS: double hung 1/1 wood; union
jack muntins

ENTRY: central recessed portico; double
door

PORCHES: None

STOREFRONTS: N/A

NOTABLE INTERIOR: restored interior

OUTBUILDINGS: _____


ALTERATIONS: _____

PHOTOGRAPH _____

Jim Woodward

PHOTOGRAPHER: _____

June 1986



ADDITIONAL DESCRIPTION/ANALYSIS (annotated form):

SIGNIFICANCE:

AREAS OF SIGNIFICANCE: COMMERCE____ COMMUNITY PLANNING____ ECONOMICS____
EXPLORATION/SETTLEMENT____ GOVERNMENTAL____ MILITARY____ RELIGION____ SCIENCE____
THEATRE____ TRANSPORTATION____ TOURISM____ OTHER(specify) Education, Architecture

HISTORIC ASSOCIATIONS (be concise):

PROMINENT OCCUPANT/HISTORIC ASSOCIATION(S) _____

RELATIONSHIP TO LOCAL DEVELOPMENT Building was culmination of ten years of effort by women's groups to establish a permanent library.

CULTURAL AFFILIATIONS _____

ARCHITECTURAL STYLE _____

MAJOR ARCH. FORM/MATERIAL _____

ENGINEERING/STRUCTURAL _____

DISTRICT/STREETSCAPE CONTRIBUTION _____

DISCUSSION AS REQUIRED:

Construction was underwritten by Andrew Carnegie.

CONTEXT: ISOLATED/RURAL____ RESIDENTIAL STREET x COMMERCIAL x CENTRAL SQUARE____
CBD:____ OTHER: _____

BIBLIOGRAPHY/SOURCES:

LISTING IN OTHER SURVEYS: Arizona State Historic Preservation Plan Inventory, 1974.

NATIONAL REGISTER STATUS:

LISTED x DETERMINED ELIGIBLE____ DETERMINED NOT ELIGIBLE____ NOT EVALUATED____

COMMENTS/DEVELOPMENT PLANS/THREATS:

SURVEYOR Jim Woodward SURVEY DATE June 1986 DATE FORM COMPLETED June 1986

ARIZONA STATE HISTORIC PROPERTY INVENTORY

IDENTIFICATION

SURVEY AREA NAME: _____

HISTORIC NAME: University Park Bath House

ADDRESS/LOCATION: 1006 West Van Buren

CITY/TOWN: Phoenix

TAX PARCEL NUMBER: 111-28-1

OWNER: City of Phoenix
251 W. Washington Street

OWNER ADDRESS: Phoenix, AZ 85003

HISTORIC USE: Park Facility Building

PRESENT USE: Park Facility Building

BUILDING TYPE: Institutional

STYLE: Pueblo Revival/Pueblo Impressionistic

CONSTRUCTION DATE: 1934

ARCHITECT/BUILDER: Odd S. Halseth, designer

INTEGRITY: altered minor

CONDITION: fair

DESCRIPTION

STORIES: _____ DIMENSIONS: (1) 40 (w) 120

STRUCTURAL MATERIAL: adobe

FOUNDATION MATERIAL: concrete

WALL SHEATHING: stucco - historic application

APPLIED ORNAMENT: _____

COUNTY: Maricopa SURVEY SITE: 249-1

USGS QUAD: Phoenix

T 1N R 3E S 6 / SE $\frac{1}{4}$ OF THE 1 $\frac{1}{4}$ UTM

Description (contd.)

ROOF TYPE: flat

ROOF SHEATHING: built-up roofing

EAVES TREATMENT: parapet

WINDOWS: pointed arched clerestory ventilator

windows: wood, double hung at various locations

ENTRY: central modified; also side entries to restrooms

PORCHES: N/A

STOREFRONTS: N/A

NOTABLE INTERIOR: unknown

OUTBUILDINGS: N/A


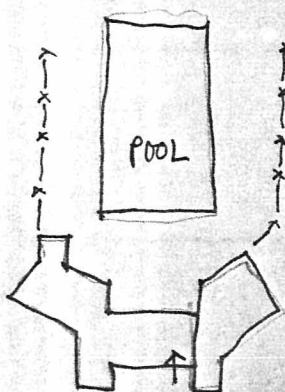
ALTERATIONS: small CMU Addition to west

PHOTOGRAPH Jim Woodward

PHOTOGRAPHER: _____

SKETCH MAP:

North



ADDITIONAL DESCRIPTION/ANALYSIS (annotated form):

SIGNIFICANCE:

AREAS OF SIGNIFICANCE: COMMERCE____ COMMUNITY PLANNING ☒ ECONOMICS____
EXPLORATION/SETTLEMENT____ GOVERNMENTAL ☒ MILITARY____ RELIGION____ SCIENCE____
THEATRE____ TRANSPORTATION____ TOURISM____ OTHER(specify) Architecture

HISTORIC ASSOCIATIONS (be concise):

PROMINENT OCCUPANT/HISTORIC ASSOCIATION(S) Built as a bath house for University Park Swimming Pool. Designed by City archaeologist Odd S. Halseth.

RELATIONSHIP TO LOCAL DEVELOPMENT The University Park Swimming Pool was one of the (1)

CULTURAL AFFILIATIONS Association as a public facility in public park.

ARCHITECTURAL STYLE Excellent illustration of Pueblo Moderne design.

MAJOR ARCH. FORM/MATERIAL Adobe construction during revival of that material.

ENGINEERING/STRUCTURAL Use of Trolley Line rails for roof construction.

DISTRICT/STREETScape CONTRIBUTION Distinctive element of City Park.

DISCUSSION AS REQUIRED:

(1) first four public swimming pools built by the City of Phoenix
First project completed in four year long parks expansion program.

CONTEXT: ISOLATED/RURAL____ RESIDENTIAL STREET____ COMMERCIAL____ CENTRAL SQUARE____
CBD:____ OTHER: Located in University Park.

BIBLIOGRAPHY/SOURCES:

Arizona Republic, Romantic Progressive Arizona, 1935, 1936 editions.
Arizona Republic 1933-1934, various issues

LISTING IN OTHER SURVEYS: _____

NATIONAL REGISTER STATUS:

LISTED____ DETERMINED ELIGIBLE____ DETERMINED NOT ELIGIBLE____ NOT EVALUATED____

COMMENTS/DEVELOPMENT PLANS/THREATS:

SURVEYOR Jim Woodward SURVEY DATE June 1986 DATE FORM COMPLETED June 1986

ARIZONA STATE HISTORIC PROPERTY INVENTORY

IDENTIFICATION City of Phoenix
City-Owned Historic
Property Survey

SURVEY AREA NAME: _____

HISTORIC NAME: University Park Pumphouse

ADDRESS/LOCATION: 1006 W. Van Buren

CITY/TOWN: Phoenix

TAX PARCEL NUMBER: 111-28-1

OWNER: City of Phoenix

OWNER ADDRESS: 251 W. Washington Street
Phoenix, AZ 85003

HISTORIC USE: pumphouse

PRESENT USE: pumphouse

BUILDING TYPE: public

STYLE: Spanish Mission (Period Revival)

CONSTRUCTION DATE: 1936

ARCHITECT/BUILDER: _____

INTEGRITY: altered minor

CONDITION: fair

DESCRIPTION

STORIES: 1 **DIMENSIONS:** (l) 10 (w) 12

STRUCTURAL MATERIAL: brick

FOUNDATION MATERIAL: concrete

WALL SHEATHING: brick

APPLIED ORNAMENT: _____

COUNTY: Maricopa **SURVEY SITE:** 249-2

USGS QUAD: Phoenix

T 1N R 3E S 6 / SE ¼ OF THE ¼
UTM _____

Description (contd.)

ROOF TYPE: flat

ROOF SHEATHING: built-up roof

EAVES TREATMENT: parapet with clay tile

WINDOWS: _____

ENTRY: offset wood batten door

PORCHES: none

STOREFRONTS: N/A

NOTABLE INTERIOR: _____

OUTBUILDINGS: _____

ALTERATIONS: _____


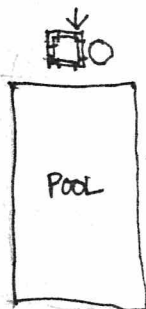
PHOTOGRAPH _____

PHOTOGRAPHER: Jim Woodward

DATE: June 1986

SKETCH MAP:

↑
North



ADDITIONAL DESCRIPTION/ANALYSIS (annotated form):

SIGNIFICANCE:

AREAS OF SIGNIFICANCE: COMMERCE___ COMMUNITY PLANNING X ECONOMICS___
EXPLORATION/SETTLEMENT___ GOVERNMENTAL___ MILITARY___ RELIGION___ SCIENCE___
THEATRE___ TRANSPORTATION___ TOURISM___ OTHER(specify) Parks and Recreation

HISTORIC ASSOCIATIONS (be concise):

PROMINENT OCCUPANT/HISTORIC ASSOCIATION(S) Associated with largest parks improvement program in history of Phoenix; PWA Depression era project.

RELATIONSHIP TO LOCAL DEVELOPMENT Relates to expansion of district recreation centers throughout Phoenix.

CULTURAL AFFILIATIONS___

ARCHITECTURAL MERIT Good illustration of Period Revival/Modernistic style transition.

MAJOR ARCH. FORM/MATERIAL___

ENGINEERING/STRUCTURAL___

DISTRICT/STREETScape CONTRIBUTION___

DISCUSSION AS REQUIRED:

CONTEXT: ISOLATED/RURAL___ RESIDENTIAL STREET X COMMERCIAL___ CENTRAL SQUARE___
CBD:___ OTHER:___

BIBLIOGRAPHY/SOURCES:

Arizona Republic: 1933-1938, various issues

LISTING IN OTHER SURVEYS:___

NATIONAL REGISTER STATUS:

LISTED___ DETERMINED ELIGIBLE___ DETERMINED NOT ELIGIBLE___ NOT EVALUATED___

COMMENTS/DEVELOPMENT PLANS/THREATS:

SURVEYOR Jim Woodward SURVEY DATE June 1986 DATE FORM COMPLETED June 1986

ARIZONA BUILDING INVENTORY "SHORT FORM"

SHPO INVENTORY NO. _____

SURVEY AREA NAME: City of Phoenix
City-Owned Historic
Property Survey
 HISTORIC NAME: Central Park Restrooms
 ADDRESS/LOCATION: Central Park
S. 1st Street/E. Tonto
 CITY/TOWN: Phoenix, Arizona
 TAX PARCEL NUMBER: 112-25-69
 OWNER: City of Phoenix
 OWNER ADDRESS: 251 W. Washington Street
Phoenix, AZ 85003
 HISTORIC USE: restrooms
 PRESENT USE: recreation center and restrooms
 BUILDING TYPE: public
 STYLE: Spanish Mission
 CONSTRUCTION DATE: 1938

BRIEF DESCRIPTIVE STATEMENT:

Cast-in-place restroom building with gable roof, exposed rafters, interior roof structure exposed with bevelled decorative heavy timber framing. Cast-in-place concrete decorative canopy over doors; wood batten doors.


ALTERATIONS:

Red brick additions to southeast and north. Wood batten doors, 6 over 6 double hung steel.

CONTEXT: RESIDENTIAL STREETScape X
 COMMERCIAL _____
 TOWN SQUARE _____
 CBD _____
 ISOLATED/RURAL _____

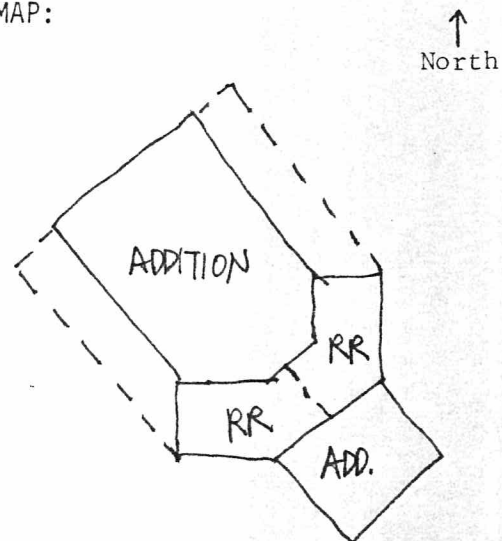
SURVEYOR: Jim Woodward
 DATE: June 1986

COUNTY: Maricopa SURVEY SITE: 254
 USGS QUAD: Phoenix, Arizona
 T 1N R 3E S 8 / SW $\frac{1}{4}$ OF THE SE $\frac{1}{4}$
 UTM _____



DATE: June 1986 VIEW: ENE
 NEGATIVE NUMBER: PHPS-

SKETCH MAP:



ARIZONA STATE HISTORIC PROPERTY INVENTORY

City of Phoenix
City-Owned Historic
Property Survey

IDENTIFICATION

SURVEY AREA NAME: _____

HISTORIC NAME: Coronado Park Bathhouse

ADDRESS/LOCATION: N. 12th Street/E. Coronado

CITY/TOWN: Phoenix, Arizona

TAX PARCEL NUMBER: 117-24-79

OWNER: City of Phoenix

OWNER ADDRESS: 251 W. Washington Street
Phoenix, AZ 85003

HISTORIC USE: bathhouse

PRESENT USE: bathhouse

BUILDING TYPE: public

STYLE: Pueblo Moderne

CONSTRUCTION DATE: 1936

ARCHITECT/BUILDER: Janssen & Whittlesey, archts.
C.F. Crittenden, contr.

INTEGRITY: altered minor

CONDITION: good

COUNTY: Maricopa SURVEY SITE: 256-1

USGS QUAD: Phoenix, Arizona

T 2N R 3E S 33 / SW 1/4 OF THE SE 1/4
UTM _____

Description (contd.)

ROOF TYPE: flat; shed at entry

ROOF SHEATHING: built-up; clay tile

EAVES TREATMENT: parapet, exposed
rafters at entry roof

WINDOWS: 6 light steel awning
8 light casement

ENTRY: recessed central thru double
arch, 2 doors; 1 is original batten

PORCHES: recessed entry arcade

STOREFRONTS: N/A

NOTABLE INTERIOR: _____

OUTBUILDINGS: site has two concrete light
poles (no fixtures); several cast-iron light
poles with fixtures.

ALTERATIONS: paint, side entrance doors
to locker area infilled

PHOTOGRAPH _____

PHOTOGRAPHER: Jim Woodward

DESCRIPTION

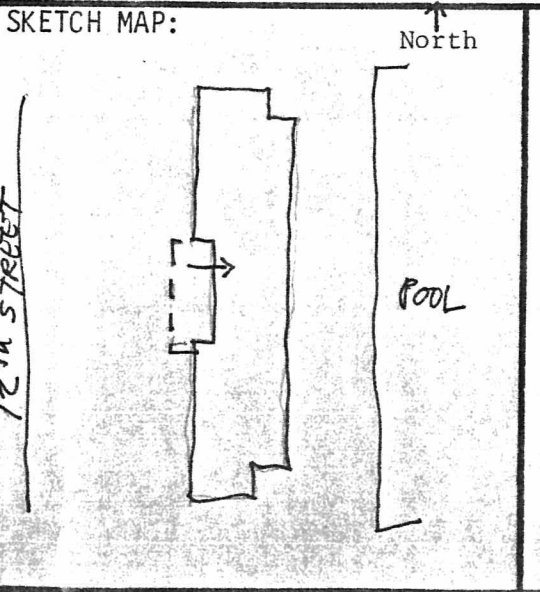
STORIES: 1 DIMENSIONS: (l) 40 (w) 120

STRUCTURAL MATERIAL: brick

FOUNDATION MATERIAL: concrete

WALL SHEATHING: painted brick

APPLIED ORNAMENT: horizontal recessed
brick banding



ADDITIONAL DESCRIPTION/ANALYSIS (annotated form):

SIGNIFICANCE:

AREAS OF SIGNIFICANCE: COMMERCE___ COMMUNITY PLANNING x ECONOMICS___
EXPLORATION/SETTLEMENT___ GOVERNMENTAL___ MILITARY___ RELIGION___ SCIENCE___
THEATRE___ TRANSPORTATION___ TOURISM___ OTHER(specify) Parks and Recreation/Architecture

HISTORIC ASSOCIATIONS (be concise):

PROMINENT OCCUPANT/HISTORIC ASSOCIATION(S) Associated with largest parks expansion program in Phoenix history; PWA Depression era project.

RELATIONSHIP TO LOCAL DEVELOPMENT Key facility in planned parks program to develop district recreational parks throughout Phoenix.

CULTURAL AFFILIATIONS

ARCHITECTURAL STYLE Good illustration of Pueblo (Period Revival) and Modernistic style transition.

MAJOR ARCH. FORM/MATERIAL

ENGINEERING/STRUCTURAL

DISTRICT/STREETScape CONTRIBUTION contributing building in Coronado Neighborhood Historic District

DISCUSSION AS REQUIRED:

CONTEXT: ISOLATED/RURAL___ RESIDENTIAL STREET x COMMERCIAL___ CENTRAL SQUARE___
CBD:___ OTHER:___

BIBLIOGRAPHY/SOURCES:

Arizona Republic: 1933-1938, various issues
Arizona Weekly Gazette, 1934-1937, all issues

LISTING IN OTHER SURVEYS: Coronado Neighborhood Survey

NATIONAL REGISTER STATUS:

LISTED xx DETERMINED ELIGIBLE___ DETERMINED NOT ELIGIBLE___ NOT EVALUATED___

COMMENTS/DEVELOPMENT PLANS/THREATS:

SURVEYOR Jim Woodward SURVEY DATE June 1986 DATE FORM COMPLETED June 1986

ARIZONA STATE HISTORIC PROPERTY INVENTORY

IDENTIFICATION

City of Phoenix
City-Owned Historic
Property Survey

SURVEY AREA NAME: _____

HISTORIC NAME: Coronado Park Snackshop Building

ADDRESS/LOCATION: N. 12th Street/E. Coronado

CITY/TOWN: Phoenix, Arizona

TAX PARCEL NUMBER: 117-24-79

City of Phoenix

OWNER: 251 W. Washington Street

OWNER ADDRESS: Phoenix, AZ 85003

HISTORIC USE: _____

PRESENT USE: storage

BUILDING TYPE: public

STYLE: Pueblo Moderne

CONSTRUCTION DATE: ca. 1938-39

ARCHITECT/BUILDER: _____

INTEGRITY: altered minor

CONDITION: good

DESCRIPTION

STORIES: 1 DIMENSIONS: (l) (w)

STRUCTURAL MATERIAL: brick

FOUNDATION MATERIAL: concrete

WALL SHEATHING: brick, painted

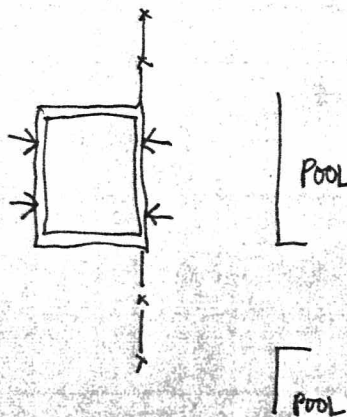
APPLIED ORNAMENT: horizontal recessed

brick bands

SKETCH MAP:

PMC Substation

North



COUNTY: Maricopa SURVEY SITE: 256-2

USGS QUAD: Phoenix, Arizona

T 2N R 3E S 33 / SW 1/4 OF THE SE 1/4 UTM

Description (contd.)

ROOF TYPE: flat

ROOF SHEATHING: built-up

EAVES TREATMENT: parapet

WINDOWS: steel casement, 4 and 8 lite;
wire screens

ENTRY: two at west batten, 1 with 1 lite;
2 at east, 1 batten, 1 flush

PORCHES: none

STOREFRONTS: N/A

NOTABLE INTERIOR: unknown


OUTBUILDINGS: _____

ALTERATIONS: _____

PHOTOGRAPH

Jim Woodward

PHOTOGRAPHER:



ADDITIONAL DESCRIPTION/ANALYSIS (annotated form):

SIGNIFICANCE:

AREAS OF SIGNIFICANCE: COMMERCE____ COMMUNITY PLANNING X ECONOMICS____
EXPLORATION/SETTLEMENT____ GOVERNMENTAL____ MILITARY____ RELIGION____ SCIENCE____
THEATRE____ TRANSPORTATION____ TOURISM____ OTHER(specify) Parks and Recreation

HISTORIC ASSOCIATIONS (be concise):

PROMINENT OCCUPANT/HISTORIC ASSOCIATION(S) Associated with largest parks expansion program in history of Phoenix.

RELATIONSHIP TO LOCAL DEVELOPMENT _____

CULTURAL AFFILIATIONS _____

ARCHITECTURAL STYLE Modest illustration of Pueblo (Period Revival) and Moderne style transition.

MAJOR ARCH. FORM/MATERIAL _____

ENGINEERING/STRUCTURAL _____

DISTRICT/STREETSCAPE CONTRIBUTION Stylistically similar to earlier construction at park.

DISCUSSION AS REQUIRED: Non-contributor in Historic District (age)

CONTEXT: ISOLATED/RURAL____ RESIDENTIAL STREET X COMMERCIAL____ CENTRAL SQUARE____
CBD:____ OTHER:_____

BIBLIOGRAPHY/SOURCES:

Arizona Republic 1933-1938, various issues

LISTING IN OTHER SURVEYS: _____

NATIONAL REGISTER STATUS:

LISTED XXX DETERMINED ELIGIBLE____ DETERMINED NOT ELIGIBLE____ NOT EVALUATED____

COMMENTS/DEVELOPMENT PLANS/THREATS:

SURVEYOR Jim Woodward SURVEY DATE June 1986 DATE FORM COMPLETED June 1986

"HISTORIC BUILDING FORM"

SHPO INVENTORY NO. _____

ARIZONA STATE HISTORIC PROPERTY INVENTORY

IDENTIFICATION

SURVEY AREA NAME: _____

HISTORIC NAME: Coronado Park Pumphouse

ADDRESS/LOCATION: N. 12th Street/E. Coronado

CITY/TOWN: Phoenix, Arizona

TAX PARCEL NUMBER: 117-24-79

OWNER: _____

OWNER ADDRESS: 251 W. Washington Street

Phoenix, AZ 85003

HISTORIC USE: pumping plant

PRESENT USE: pumping plant

BUILDING TYPE: utilitarian

STYLE: Pueblo Moderne

CONSTRUCTION DATE: 1936

ARCHITECT/BUILDER: _____

INTEGRITY: altered minor

CONDITION: fair

DESCRIPTION

STORIES: 1 DIMENSIONS: (l) 20 (w) 12

STRUCTURAL MATERIAL: brick

FOUNDATION MATERIAL: concrete

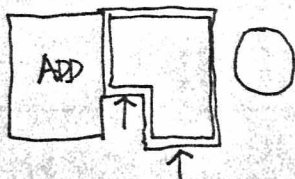
WALL SHEATHING: brick painted

APPLIED ORNAMENT: horizontal recessed

brick bands

SKETCH MAP:

North ↑



COUNTY: _____

Maricopa

SURVEY SITE: _____

256-3

USGS QUAD: _____

Phoenix, Arizona

T 2N R 3E S 33 / SW 1/4 OF THE SE 1/4

UTM _____

Description (contd.)

ROOF TYPE: flat

ROOF SHEATHING: built-up

EAVES TREATMENT: parapet

WINDOWS: steel casement, 4-8 light

with wire screens

ENTRY: central at south; batten original

PORCHES: none

STOREFRONTS: N/A

NOTABLE INTERIOR: exposed roof structure;

pumping equipment


OUTBUILDINGS: _____

ALTERATIONS: concrete masonry unit

addition to west

PHOTOGRAPH _____

PHOTOGRAPHER: Jim Woodward



ADDITIONAL DESCRIPTION/ANALYSIS (annotated form):

SIGNIFICANCE:

AREAS OF SIGNIFICANCE: COMMERCE___ COMMUNITY PLANNING X ECONOMICS___
EXPLORATION/SETTLEMENT___ GOVERNMENTAL___ MILITARY___ RELIGION___ SCIENCE___
THEATRE___ TRANSPORTATION___ TOURISM___ OTHER(specify) Parks and Recreation

HISTORIC ASSOCIATIONS (be concise):

PROMINENT OCCUPANT/HISTORIC ASSOCIATION(S) Associated with construction of
Coronado pool and Bath House during largest parks expansion program in history of
Phoenix; PWA Depression era project.

RELATIONSHIP TO LOCAL DEVELOPMENT

CULTURAL AFFILIATIONS

ARCHITECTURAL STYLE Modest illustration of Pueblo (Period Revival) and Moderne style
transition.

MAJOR ARCH. FORM/MATERIAL

ENGINEERING/STRUCTURAL

DISTRICT/STREETSCAPE CONTRIBUTION Non-contributor in Historic District (integrity)

DISCUSSION AS REQUIRED:

CONTEXT: ISOLATED/RURAL___ RESIDENTIAL STREET X COMMERCIAL___ CENTRAL SQUARE___
CBD:___ OTHER:___

BIBLIOGRAPHY/SOURCES:

Arizona Republic: 1933-1938, various issues.

LISTING IN OTHER SURVEYS:

NATIONAL REGISTER STATUS:

Coronado Neighborhood Historic District
LISTED xxx DETERMINED ELIGIBLE___ DETERMINED NOT ELIGIBLE___ NOT EVALUATED___

COMMENTS/DEVELOPMENT PLANS/THREATS:

SURVEYOR Jim Woodward SURVEY DATE June 1986 DATE FORM COMPLETED June 1986

ARIZONA STATE HISTORIC PROPERTY INVENTORY

IDENTIFICATION City of Phoenix
City-Owned Historic
Property Survey

SURVEY AREA NAME: _____

HISTORIC NAME: Scott-Darcy Plant #2
Coronado Park

ADDRESS/LOCATION: N. 12th Street/E. Coronado

CITY/TOWN: Phoenix, Arizona

TAX PARCEL NUMBER: 117-24-79
City of Phoenix

OWNER: _____

OWNER ADDRESS: 251 W. Washington Street
Phoenix, AZ 85003

HISTORIC USE: well house

PRESENT USE: Scott-Darcy Plant #2 -

BUILDING TYPE: industrial

STYLE: Pueblo Moderne

CONSTRUCTION DATE: 1938

ARCHITECT/BUILDER: _____

INTEGRITY: altered minor

CONDITION: fair

COUNTY: Maricopa **SURVEY SITE:** 256-4

USGS QUAD: Phoenix, Arizona

T 2N **R** 3E **S** 33 / **SW** 1/4 **OF THE** **SE** 1/4

UTM _____

Description (contd.)

ROOF TYPE: flat

ROOF SHEATHING: built-up

EAVES TREATMENT: parapet

WINDOWS: wood frame, 6-lite casements
glazing missing, steel bars

ENTRY: 2 leaf batten door with steel
strap hinges; access door similar at north;
batten doors with steel strap hinge at west.

PORCHES: None

STOREFRONTS: N/A

NOTABLE INTERIOR: _____

OUTBUILDINGS: _____

ALTERATIONS: _____

DESCRIPTION

STORIES: 1 **DIMENSIONS:** (l) 15 (w) 20

STRUCTURAL MATERIAL: brick; cast-in-place
concrete

FOUNDATION MATERIAL: concrete

WALL SHEATHING: brick; cast-in-place
concrete


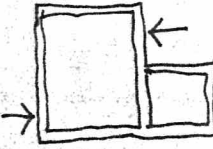
APPLIED ORNAMENT: horizontal recessed brick
bands

PHOTOGRAPH _____

PHOTOGRAPHER: Jim Woodward

SKETCH MAP:
sidewalk - WPA 1941

PALM LANE



ADDITIONAL DESCRIPTION/ANALYSIS (annotated form):

SIGNIFICANCE:

AREAS OF SIGNIFICANCE: COMMERCE____ COMMUNITY PLANNING ☒ ECONOMICS____
EXPLORATION/SETTLEMENT____ GOVERNMENTAL____ MILITARY____ RELIGION____ SCIENCE____
THEATRE____ TRANSPORTATION____ TOURISM____ OTHER(specify)____

HISTORIC ASSOCIATIONS (be concise):

PROMINENT OCCUPANT/HISTORIC ASSOCIATION(S) Associated with PWA Depression era expansion of sewage system.

RELATIONSHIP TO LOCAL DEVELOPMENT Illustrates city service extension to developed neighborhoods outside city limits in mid-1930s.

CULTURAL AFFILIATIONS____

ARCHITECTURAL STYLE____

MAJOR ARCH. FORM/MATERIAL____

ENGINEERING/STRUCTURAL____

DISTRICT/STREETSCAPE CONTRIBUTION____

DISCUSSION AS REQUIRED:

CONTEXT: ISOLATED/RURAL____ RESIDENTIAL STREET ☒ COMMERCIAL____ CENTRAL SQUARE____
CBD:____ OTHER:____

BIBLIOGRAPHY/SOURCES:

Arizona Republic: 1938, various issues

LISTING IN OTHER SURVEYS:____

NATIONAL REGISTER STATUS:

LISTED____ DETERMINED ELIGIBLE____ DETERMINED NOT ELIGIBLE____ NOT EVALUATED____

COMMENTS/DEVELOPMENT PLANS/THREATS:

SURVEYOR Jim Woodward SURVEY DATE June 1986 DATE FORM COMPLETED June 1986

ARIZONA STATE HISTORIC PROPERTY INVENTORY

IDENTIFICATION

City of Phoenix
City-Owned Historic
Property Survey

SURVEY AREA NAME: _____

HISTORIC NAME: Eastlake Park Pumphouse

ADDRESS/LOCATION: 1548 E. Jefferson

CITY/TOWN: Phoenix, Arizona

TAX PARCEL NUMBER: 116-50-14

OWNER: City of Phoenix

OWNER ADDRESS: 251 W. Washington Street

Phoenix, AZ 85003

HISTORIC USE: pumping plant

PRESENT USE: pumping plant

BUILDING TYPE: industrial

STYLE: Pueblo Revival

CONSTRUCTION DATE: ca. 1930-1933

ARCHITECT/BUILDER: _____

INTEGRITY: altered minor

CONDITION: good

COUNTY: Maricopa

SURVEY SITE: 259-1

USGS QUAD: Phoenix, Arizona

T 1N R 3E S 9 / SE $\frac{1}{4}$ OF THE NE $\frac{1}{4}$
UTM

Description (contd.)

ROOF TYPE: flat

ROOF SHEATHING: built-up

EAVES TREATMENT: parapet

WINDOWS: wood casement with steel
screens

ENTRY: flush wood door on north

PORCHES: none

STOREFRONTS: N/A

NOTABLE INTERIOR: _____

OUTBUILDINGS: _____

ALTERATIONS: shed wood canopy on east

PHOTOGRAPH _____

PHOTOGRAPHER: Jim Woodward

DESCRIPTION

STORIES: 1 DIMENSIONS: (l) _____ (w) _____

STRUCTURAL MATERIAL: brick


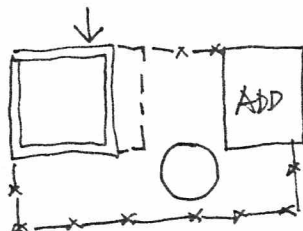
FOUNDATION MATERIAL: concrete

WALL SHEATHING: stucco

APPLIED ORNAMENT: false vigas; buttressed corners

SKETCH MAP: _____

North ↑



ADDITIONAL DESCRIPTION/ANALYSIS (annotated form):

SIGNIFICANCE:

AREAS OF SIGNIFICANCE: COMMERCE _____ COMMUNITY PLANNING ☒ ECONOMICS _____
EXPLORATION/SETTLEMENT _____ GOVERNMENTAL _____ MILITARY _____ RELIGION _____ SCIENCE _____
THEATRE _____ TRANSPORTATION _____ TOURISM _____ OTHER(specify) Parks and Recreation

HISTORIC ASSOCIATIONS (be concise):

PROMINENT OCCUPANT/HISTORIC ASSOCIATION(S) Associated with construction of second public swimming pool in Phoenix history.

RELATIONSHIP TO LOCAL DEVELOPMENT Representative element in district recreational park planned during the Depression.

CULTURAL AFFILIATIONS _____

ARCHITECTURAL STYLE Modest example of Pueblo Revival design.

MAJOR ARCH. FORM/MATERIAL _____

ENGINEERING/STRUCTURAL _____

DISTRICT/STREETSCAPE CONTRIBUTION _____

DISCUSSION AS REQUIRED:

CONTEXT: ISOLATED/RURAL _____ RESIDENTIAL STREET ☒ COMMERCIAL _____ CENTRAL SQUARE _____
CBD: _____ OTHER: Located within Eastlake Park.

BIBLIOGRAPHY/SOURCES:

LISTING IN OTHER SURVEYS: _____

NATIONAL REGISTER STATUS:

LISTED _____ DETERMINED ELIGIBLE _____ DETERMINED NOT ELIGIBLE _____ NOT EVALUATED _____

COMMENTS/DEVELOPMENT PLANS/THREATS:

SURVEYOR Jim Woodward SURVEY DATE June 1986 DATE FORM COMPLETED June 1986

ARIZONA STATE HISTORIC PROPERTY INVENTORY

IDENTIFICATION City of Phoenix
City-Owned Historic
Property Survey

SURVEY AREA NAME: _____

HISTORIC NAME: Eastlake Park Bandshell

ADDRESS/LOCATION: S. 16th Street/E. Washington

CITY/TOWN: Phoenix, Arizona

TAX PARCEL NUMBER: 116-50-14

OWNER: City of Phoenix

OWNER ADDRESS: 251 W. Washington Street
Phoenix, AZ 85003

HISTORIC USE: Bandshell

PRESENT USE: Bandshell

BUILDING TYPE: public

STYLE: Modernistic

CONSTRUCTION DATE: _____ ca 1945

ARCHITECT/BUILDER: _____

INTEGRITY: altered minor

CONDITION: fair to poor

DESCRIPTION

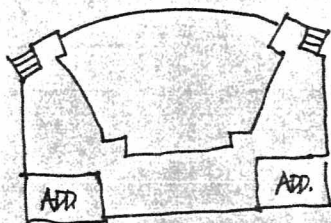
STORIES: 1 DIMENSIONS: (1) (w)

STRUCTURAL MATERIAL: brick

FOUNDATION MATERIAL: concrete

WALL SHEATHING: stucco

APPLIED ORNAMENT: flagpoles at opposing speaker
towers

SKETCH MAP: 

COUNTY: Maricopa SURVEY SITE: 259-2

USGS QUAD: Phoenix, Arizona

T 1N R 3E S 9 / SE 1/4 OF THE NE 1/4
 UTM _____

Description (contd.)

ROOF TYPE: flat

ROOF SHEATHING: built up

EAVES TREATMENT: parapet

WINDOWS: none

ENTRY: flush wood or steel doors,
various locations

PORCHES: raised concrete slab stage

STOREFRONTS: N/A


NOTABLE INTERIOR: N/A

OUTBUILDINGS: _____

ALTERATIONS: brick addition at east
and west

PHOTOGRAPH _____

PHOTOGRAPHER: Jim Woodward



ADDITIONAL DESCRIPTION/ANALYSIS (annotated form):

SIGNIFICANCE:

AREAS OF SIGNIFICANCE: COMMERCE _____ COMMUNITY PLANNING ☒ ECONOMICS _____
EXPLORATION/SETTLEMENT _____ GOVERNMENTAL _____ MILITARY _____ RELIGION _____ SCIENCE _____
THEATRE _____ TRANSPORTATION _____ TOURISM _____ OTHER(specify) Parks and Recreation/Architecture

HISTORIC ASSOCIATIONS (be concise):

PROMINENT OCCUPANT/HISTORIC ASSOCIATION(S) Associated with post-WW II
development of district park system.

RELATIONSHIP TO LOCAL DEVELOPMENT Second oldest outdoor bandshell in Phoenix.

CULTURAL AFFILIATIONS _____

ARCHITECTURAL STYLE Very good illustration of Modernistic architectural style.

MAJOR ARCH. FORM/MATERIAL _____

ENGINEERING/STRUCTURAL _____

DISTRICT/STREETScape CONTRIBUTION _____

DISCUSSION AS REQUIRED:

CONTEXT: ISOLATED/RURAL _____ RESIDENTIAL STREET ☒ COMMERCIAL _____ CENTRAL SQUARE _____
CBD: _____ OTHER: Located within Eastlake Park.

BIBLIOGRAPHY/SOURCES:

LISTING IN OTHER SURVEYS: _____
NATIONAL REGISTER STATUS:
LISTED _____ DETERMINED ELIGIBLE _____ DETERMINED NOT ELIGIBLE _____ NOT EVALUATED _____

COMMENTS/DEVELOPMENT PLANS/THREATS:

SURVEYOR Jim Woodward SURVEY DATE June 1986 DATE FORM COMPLETED June 1986

ARIZONA STATE HISTORIC PROPERTY INVENTORY

IDENTIFICATION

CITY OF PHOENIX
 SURVEY AREA NAME: City-owned Historic Property
 HISTORIC NAME: Eastlake Park Bath house
 ADDRESS/LOCATION: 16th St./Jefferson
 CITY/TOWN: Phoenix
 TAX PARCEL NUMBER: 116-50-14
 OWNER: City of Phoenix
 OWNER ADDRESS: 125 W. Washington
Phoenix, AZ 85003
 HISTORIC USE: Bath house
 PRESENT USE: Bath house
 BUILDING TYPE: Public
 STYLE: Pueblo Modene
 CONSTRUCTION DATE: 1938
 ARCHITECT/BUILDER: WPA
 INTEGRITY: altered major
 CONDITION: good

COUNTY: Maricopa SURVEY SITE: 259-3
 USGS QUAD: Phoenix
 T R S / $\frac{1}{4}$ OF THE $\frac{1}{4}$
 UTM

Description (contd.)

ROOF TYPE: flat
 ROOF SHEATHING: built up
 EAVES TREATMENT: parapet
 WINDOWS: steel awning
 ENTRY: 2 central entries
 PORCHES: N/A
 STOREFRONTS: N/A

DESCRIPTION

STORIES: 1 DIMENSIONS: (l) 30 (w) 100
 STRUCTURAL MATERIAL: Concrete Masonry Units
 FOUNDATION MATERIAL: Concrete
 WALL SHEATHING: Concrete Masonry Units
 APPLIED ORNAMENT:

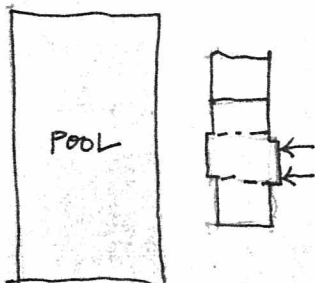
NOTABLE INTERIOR:
 OUTBUILDINGS:
 ALTERATIONS: addition to south

PHOTOGRAPH

PHOTOGRAPHER: Jim Woodward
July 1986

SKETCH MAP:

NORTH



ADDITIONAL DESCRIPTION/ANALYSIS (annotated form):

SIGNIFICANCE:

AREAS OF SIGNIFICANCE: COMMERCE___ COMMUNITY PLANNING XX ECONOMICS___
EXPLORATION/SETTLEMENT___ GOVERNMENTAL___ MILITARY___ RELIGION___ SCIENCE___
THEATRE___ TRANSPORTATION___ TOURISM___ OTHER(specify) Parks and Recreation

HISTORIC ASSOCIATIONS (be concise):

PROMINENT OCCUPANT/HISTORIC ASSOCIATION(S) Associated with Depression Era parks
development program. Built with WPA matching grant

RELATIONSHIP TO LOCAL DEVELOPMENT Representative of development of Eastlake Park (1)

CULTURAL AFFILIATIONS___

ARCHITECTURAL STYLE___

MAJOR ARCH. FORM/MATERIAL___

ENGINEERING/STRUCTURAL___

DISTRICT/STREETSCAPE CONTRIBUTION___

DISCUSSION AS REQUIRED:

(1) as district recreational park for east side neighborhoods

CONTEXT: ISOLATED/RURAL___ RESIDENTIAL STREET XX COMMERCIAL XX CENTRAL SQUARE___
CBD:___ OTHER:___

BIBLIOGRAPHY/SOURCES:

Arizona Republic, 1934-1938, various issues

LISTING IN OTHER SURVEYS:___

NATIONAL REGISTER STATUS:

LISTED___ DETERMINED ELIGIBLE___ DETERMINED NOT ELIGIBLE___ NOT EVALUATED___

COMMENTS/DEVELOPMENT PLANS/THREATS:

SURVEYOR___ SURVEY DATE___ DATE FORM COMPLETED___

ARIZONA STATE HISTORIC PROPERTY INVENTORY

IDENTIFICATION
 City of Phoenix
 City-Owned Historic
 Property Survey

SURVEY AREA NAME: _____

HISTORIC NAME: Scott-Darcy Plant #1
Monterey Park

ADDRESS/LOCATION: 350 E. Oak

CITY/TOWN: Phoenix, Arizona

TAX PARCEL NUMBER: 118-48-31

OWNER: City of Phoenix

OWNER ADDRESS: 251 W. Washington Street
Phoenix, AZ 85003

HISTORIC USE: well house

PRESENT USE: Scott-Darcy Plant #1 -

BUILDING TYPE: industrial

STYLE: Spanish Mission

CONSTRUCTION DATE: 1938

ARCHITECT/BUILDER: _____

INTEGRITY: altered minor

CONDITION: fair

COUNTY: Maricopa **SURVEY SITE:** 270

USGS QUAD: Phoenix, Arizona

T 2N **R** 3E **S** 32 / **SE** 1/4 **OF THE** NE 1/4
UTM _____

Description (contd.)

ROOF TYPE: flat

ROOF SHEATHING: built up

EAVES TREATMENT: parapet

WINDOWS: unknown (probably steel casement)
with v-crimp steel coverings

ENTRY: one on east, batten; one on west,
batten; both with steel strap hinges

PORCHES: none

STOREFRONTS: N/A

DESCRIPTION

STORIES: 1 **DIMENSIONS:** (l) 15 (w) 20

STRUCTURAL MATERIAL: brick, cast-in-place
concrete

FOUNDATION MATERIAL: concrete

WALL SHEATHING: brick, painted

APPLIED ORNAMENT: clay tile at parapet

NOTABLE INTERIOR: _____

OUTBUILDINGS: _____

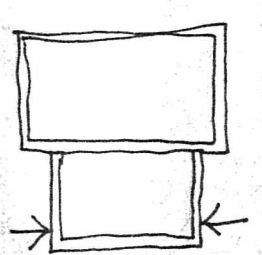
ALTERATIONS: _____

PHOTOGRAPH _____

PHOTOGRAPHER: Jim Woodward

SKETCH MAP:
Scott-Darcy Plant #1

North ↑



In fenced-off storage yard



ADDITIONAL DESCRIPTION/ANALYSIS (annotated form):

SIGNIFICANCE:

AREAS OF SIGNIFICANCE: COMMERCE___ COMMUNITY PLANNING ☒ ECONOMICS___
EXPLORATION/SETTLEMENT___ GOVERNMENTAL___ MILITARY___ RELIGION___ SCIENCE___
THEATRE___ TRANSPORTATION___ TOURISM___ OTHER(specify)___

HISTORIC ASSOCIATIONS (be concise):

PROMINENT OCCUPANT/HISTORIC ASSOCIATION(S) Associated with PWA Depression era
expansion of sewage system.

RELATIONSHIP TO LOCAL DEVELOPMENT Illustrates city service extension to developed
neighborhoods outside city limits in mid 1930s.

CULTURAL AFFILIATIONS___

ARCHITECTURAL STYLE___

MAJOR ARCH. FORM/MATERIAL___

ENGINEERING/STRUCTURAL___

DISTRICT/STREETSCAPE CONTRIBUTION___

DISCUSSION AS REQUIRED:

CONTEXT: ISOLATED/RURAL___ RESIDENTIAL STREET ☒ COMMERCIAL___ CENTRAL SQUARE___
CBD:___ OTHER:___

BIBLIOGRAPHY/SOURCES:

Arizona Republic: 1938, various issues.

LISTING IN OTHER SURVEYS:___

NATIONAL REGISTER STATUS:

LISTED___ DETERMINED ELIGIBLE___ DETERMINED NOT ELIGIBLE___ NOT EVALUATED___

COMMENTS/DEVELOPMENT PLANS/THREATS:

SURVEYOR Jim Woodward SURVEY DATE June 1986 DATE FORM COMPLETED June 1986

ARIZONA STATE HISTORIC PROPERTY INVENTORY

IDENTIFICATION City of Phoenix
City-Owned Historic
Property Survey

SURVEY AREA NAME: _____

HISTORIC NAME: Verde Park Pumphouse

ADDRESS/LOCATION: 9th Street/Van Buren

CITY/TOWN: Phoenix

TAX PARCEL NUMBER: 116-57-1A

OWNER: City of Phoenix

OWNER ADDRESS: 251 W. Washington Street
Phoenix, AZ 85003

HISTORIC USE: pumphouse

PRESENT USE: pumphouse

BUILDING TYPE: public

STYLE: Period Revival

CONSTRUCTION DATE: 1938

ARCHITECT/BUILDER: _____

INTEGRITY: altered minor

CONDITION: fair

COUNTY: Maricopa **SURVEY SITE:** 275-1

USGS QUAD: Phoenix

T1N **R** 3E **S** 4 / SW 1/4 OF THE 1/4
UTM _____

Description (contd.)

ROOF TYPE: flat

ROOF SHEATHING: builtup

EAVES TREATMENT: parapet

WINDOWS: _____

ENTRY: _____

PORCHES: _____

STOREFRONTS: _____

DESCRIPTION

STORIES: 1 **DIMENSIONS:** (1) 12(w) 15

STRUCTURAL MATERIAL: brick

FOUNDATION MATERIAL: concrete

WALL SHEATHING: brick

APPLIED ORNAMENT: _____

NOTABLE INTERIOR: _____

OUTBUILDINGS: _____

ALTERATIONS: _____

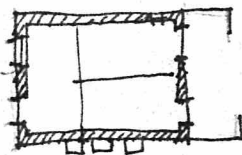
PHOTOGRAPH _____

PHOTOGRAPHER: Jim Woodward

SKETCH MAP:

↑
North

9th Street



ADDITIONAL DESCRIPTION/ANALYSIS (annotated form):

SIGNIFICANCE:

AREAS OF SIGNIFICANCE: COMMERCE____ COMMUNITY PLANNING__X__ ECONOMICS____
EXPLORATION/SETTLEMENT____ GOVERNMENTAL____ MILITARY____ RELIGION____ SCIENCE____
THEATRE____ TRANSPORTATION____ TOURISM____ OTHER(specify)____

HISTORIC ASSOCIATIONS (be concise):

PROMINENT OCCUPANT/HISTORIC ASSOCIATION(S) Built as emergency standby pumping plant
for city's domestic water supply; WPA financed Depression era project.

RELATIONSHIP TO LOCAL DEVELOPMENT Relates to development of water service system (1)

CULTURAL AFFILIATIONS____

ARCHITECTURAL MERIT____

MAJOR ARCH. FORM/MATERIAL____

ENGINEERING/STRUCTURAL____

DISTRICT/STREETSCAPE CONTRIBUTION____

DISCUSSION AS REQUIRED:

(1) after second Verde River domestic water pipeline installed; located
on site of oldest city water works plant.

CONTEXT: ISOLATED/RURAL____ RESIDENTIAL STREET__X__ COMMERCIAL____ CENTRAL SQUARE____
CBD:____ OTHER:____

BIBLIOGRAPHY/SOURCES:

Arizona Republic: 1938, various issues

LISTING IN OTHER SURVEYS:____

NATIONAL REGISTER STATUS:

LISTED____ DETERMINED ELIGIBLE____ DETERMINED NOT ELIGIBLE____ NOT EVALUATED____

COMMENTS/DEVELOPMENT PLANS/THREATS:

SURVEYOR Jim Woodward SURVEY DATE June 1986 DATE FORM COMPLETED June 1986

ARIZONA STATE HISTORIC PROPERTY INVENTORY

IDENTIFICATION City of Phoenix
City-Owned Historic
Property Survey

SURVEY AREA NAME: _____

HISTORIC NAME: Verde Park Shuffleboard Shelter

ADDRESS/LOCATION: 9th Street/Polk

CITY/TOWN: Phoenix

TAX PARCEL NUMBER: 116-57-1A

OWNER: City of Phoenix

OWNER ADDRESS: 251 W. Washington Street
Phoenix, AZ 85003

HISTORIC USE: shuffleboard shelter

PRESENT USE: shuffleboard shelter

BUILDING TYPE: public

STYLE: Bungalow (Craftsman)

CONSTRUCTION DATE: 1936

ARCHITECT/BUILDER: _____

INTEGRITY: altered minor

CONDITION: fair

COUNTY: Maricopa **SURVEY SITE:** 275-2

USGS QUAD: Phoenix

T 1N **R** 3E **S** 4 / SW ¼ OF THE ¼
UTM _____

Description (contd.)

ROOF TYPE: gable

ROOF SHEATHING: rolled asphalt

EAVES TREATMENT: exposed rafters

WINDOWS: N/A

ENTRY: N/A

PORCHES: N/A

STOREFRONTS: N/A

DESCRIPTION

STORIES: _____ **DIMENSIONS:** (l) _____ (w) _____

STRUCTURAL MATERIAL: concrete posts; wood

FOUNDATION MATERIAL: concrete

WALL SHEATHING: N/A

APPLIED ORNAMENT: carved brackets

NOTABLE INTERIOR: N/A

OUTBUILDINGS: N/A

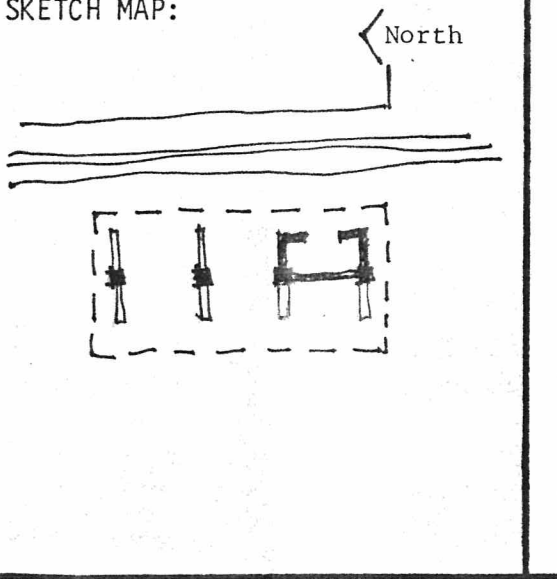

ALTERATIONS: CMU infill for small
storage locker

PHOTOGRAPH _____

PHOTOGRAPHER: Jim Woodward

SKETCH MAP:

North

ADDITIONAL DESCRIPTION/ANALYSIS (annotated form):

SIGNIFICANCE:

AREAS OF SIGNIFICANCE: COMMERCE____ COMMUNITY PLANNING ☒ ECONOMICS____
EXPLORATION/SETTLEMENT____ GOVERNMENTAL____ MILITARY____ RELIGION____ SCIENCE____
THEATRE____ TRANSPORTATION____ TOURISM____ OTHER(specify) Parks and Recreation

HISTORIC ASSOCIATIONS (be concise):

PROMINENT OCCUPANT/HISTORIC ASSOCIATION(S) Associated with largest parks expansion program in history of Phoenix.

RELATIONSHIP TO LOCAL DEVELOPMENT Representative of the development of Verde Park as a district recreational center with diverse facilities.

CULTURAL AFFILIATIONS____

ARCHITECTURAL MERIT____

MAJOR ARCH. FORM/MATERIAL Rare remaining example of PWA Depression era shuffleboard shelter in expanded Phoenix parks system.

ENGINEERING/STRUCTURAL____

DISTRICT/STREETSCAPE CONTRIBUTION____

DISCUSSION AS REQUIRED:

CONTEXT: ISOLATED/RURAL____ RESIDENTIAL STREET ☒ COMMERCIAL____ CENTRAL SQUARE____
CBD:____ OTHER:____

BIBLIOGRAPHY/SOURCES:

Arizona Republic: 1933-1938, various issues.

LISTING IN OTHER SURVEYS:____

NATIONAL REGISTER STATUS:

LISTED____ DETERMINED ELIGIBLE____ DETERMINED NOT ELIGIBLE____ NOT EVALUATED____

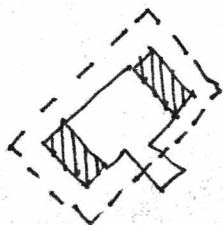
COMMENTS/DEVELOPMENT PLANS/THREATS:

SURVEYOR Jim Woodward SURVEY DATE June 1986 DATE FORM COMPLETED June 1986


ARIZONA STATE HISTORIC PROPERTY INVENTORY

IDENTIFICATION City of Phoenix City-Owned Historic Property Survey		COUNTY: <u>Maricopa</u> SURVEY SITE: <u>291-1</u>
SURVEY AREA NAME: _____		USGS QUAD: <u>Tempe</u>
HISTORIC NAME: <u>Table Ramada #3</u>		T <u>1</u> N R <u>4</u> E S <u>4</u> / SE $\frac{1}{4}$ OF THE <u>1/4</u>
ADDRESS/LOCATION: <u>Papago Park</u>		UTM _____
CITY/TOWN: <u>Phoenix</u>		Description (contd.)
TAX PARCEL NUMBER: <u>129-37-8</u>		ROOF TYPE: <u>gable (low pitch)</u>
OWNER: <u>City of Phoenix</u>		ROOF SHEATHING: <u>corrugated asbestos</u>
OWNER ADDRESS: <u>251 W. Washington Street</u> <u>Phoenix, AZ 85003</u>		EAVES TREATMENT: <u>exposed rafters (open)</u>
HISTORIC USE: <u>ramada</u>		WINDOWS: <u>N/A</u>
PRESENT USE: <u>ramada</u>		ENTRY: <u>N/A</u>
BUILDING TYPE: <u>public building</u>		PORCHES: <u>N/A</u>
STYLE: <u>Period Revival</u>		STOREFRONTS: <u>N/A</u>
CONSTRUCTION DATE: <u>1934-36</u>		NOTABLE INTERIOR: <u>N/A</u>
ARCHITECT/BUILDER: <u>Powers & Kraus/CCC</u>		OUTBUILDINGS: <u>N/A</u>
INTEGRITY: <u>original site/alterd minor</u>		ALTERATIONS: <u>modified sidewalls</u>
CONDITION: <u>good/maintained</u>		PHOTOGRAPH
DESCRIPTION		PHOTOGRAPHER: <u>Jim Woodward</u>
STORIES: <u>1</u> DIMENSIONS: (l) <u>14</u> (w) <u>8</u>		
STRUCTURAL MATERIAL: <u>sandstone/trolley</u> <u>rail roof beams</u>		
FOUNDATION MATERIAL: <u>concrete</u>		
WALL SHEATHING: <u>N/A</u>		
APPLIED ORNAMENT: <u>N/A</u>		

SKETCH MAP:



NORTH ↑



ADDITIONAL DESCRIPTION/ANALYSIS (annotated form):

SIGNIFICANCE:

AREAS OF SIGNIFICANCE: COMMERCE___ COMMUNITY PLANNING X ECONOMICS___
EXPLORATION/SETTLEMENT___ GOVERNMENTAL___ MILITARY___ RELIGION___ SCIENCE___
THEATRE___ TRANSPORTATION___ TOURISM___ OTHER(specify) Recreation/Architecture

HISTORIC ASSOCIATIONS (be concise):

PROMINENT OCCUPANT/HISTORIC ASSOCIATION(S) Associated with first recreation improvement program at Papago Park; built by CCC.

RELATIONSHIP TO LOCAL DEVELOPMENT Representative of regional recreation development (1)

CULTURAL AFFILIATIONS___

ARCHITECTURAL STYLE Good illustration of NPS influenced rustic architectural theme.

MAJOR ARCH. FORM/MATERIAL Illustrates indigenous stone construction executed by CCC.

ENGINEERING/STRUCTURAL___

DISTRICT/STREETScape CONTRIBUTION Similar style and use of materials.

DISCUSSION AS REQUIRED:

(1) program sponsored by the Arizona Fish and Game Department, and the Phoenix Chamber of Commerce.

CONTEXT: ISOLATED/RURAL___ RESIDENTIAL STREET___ COMMERCIAL___ CENTRAL SQUARE___
CBD:___ OTHER: Located within Papago Park.

BIBLIOGRAPHY/SOURCES:

Arizona Republic: 1930-1941, various issues.

LISTING IN OTHER SURVEYS:___

NATIONAL REGISTER STATUS:___

LISTED___ DETERMINED ELIGIBLE___ DETERMINED NOT ELIGIBLE___ NOT EVALUATED___

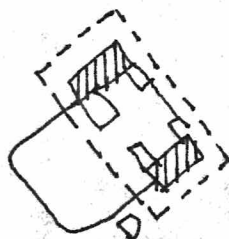

COMMENTS/DEVELOPMENT PLANS/THREATS:

SURVEYOR___ SURVEY DATE___ DATE FORM COMPLETED___

ARIZONA STATE HISTORIC PROPERTY INVENTORY

IDENTIFICATION City of Phoenix City-Owned Historic Property Survey		COUNTY: <u>Maricopa</u> SURVEY SITE: <u>291-2</u>
SURVEY AREA NAME: _____		USGS QUAD: <u>Tempe</u>
HISTORIC NAME: <u>Table Ramada #4</u>		T <u>1N</u> R <u>4E</u> S <u>4</u> / SE <u>1/4</u> OF THE <u>1/4</u>
ADDRESS/LOCATION: <u>Papago Park</u>		UTM _____
CITY/TOWN: <u>Phoenix</u>		Description (contd.)
TAX PARCEL NUMBER: <u>129-37-8</u>		ROOF TYPE: <u>gable (low pitch)</u>
OWNER: <u>City of Phoenix</u>		ROOF SHEATHING: <u>v-crimp metal</u>
OWNER ADDRESS: <u>251 W. Washington Street</u>		
<u>Phoenix, AZ 85003</u>		EAVES TREATMENT: <u>exposed rafters</u>
HISTORIC USE: <u>ramada</u>		
PRESENT USE: <u>ramada</u>		WINDOWS: <u>N/A</u>
BUILDING TYPE: <u>public</u>		
STYLE: <u>Period Revival</u>		ENTRY: <u>N/A</u>
CONSTRUCTION DATE: <u>1934-36</u>		
ARCHITECT/BUILDER: <u>Powers & Kraus/CCC</u>		PORCHES: <u>N/A</u>
INTEGRITY: <u>original site/alterd minor</u>		
CONDITION: <u>good/maintained</u>		STOREFRONTS: <u>N/A</u>
DESCRIPTION		
STORIES: <u>1</u> DIMENSIONS: (l) <u>14</u> (w) <u>8</u>		NOTABLE INTERIOR: <u>N/A</u>
STRUCTURAL MATERIAL: <u>sandstone/trolley</u>		
<u>rail roof beams</u>		OUTBUILDINGS: <u>N/A</u>
FOUNDATION MATERIAL: <u>concrete</u>		
WALL SHEATHING: <u>N/A</u>		ALTERATIONS: <u>roof sheathing/floor slab</u>
APPLIED ORNAMENT: <u>N/A</u>		
		PHOTOGRAPH _____
		PHOTOGRAPHER: <u>Jim Woodward</u>

SKETCH MAP:

↑
NORTH

ADDITIONAL DESCRIPTION/ANALYSIS (annotated form):

SIGNIFICANCE:

AREAS OF SIGNIFICANCE: COMMERCE____ COMMUNITY PLANNING ☒ ECONOMICS____
EXPLORATION/SETTLEMENT____ GOVERNMENTAL____ MILITARY____ RELIGION____ SCIENCE____
THEATRE____ TRANSPORTATION____ TOURISM____ OTHER(specify) Recreation/Architecture

HISTORIC ASSOCIATIONS (be concise):

PROMINENT OCCUPANT/HISTORIC ASSOCIATION(S) Associated with first recreation
improvement program at Papago Park; built by CCC.

RELATIONSHIP TO LOCAL DEVELOPMENT Representative of regional recreation development (1)

CULTURAL AFFILIATIONS____

ARCHITECTURAL STYLE Good illustration of NPS influenced rustic architectural theme.

MAJOR ARCH. FORM/MATERIAL Illustrates indigenous stone construction executed by CCC.

ENGINEERING/STRUCTURAL____

DISTRICT/STREETScape CONTRIBUTION Similar style and use of materials.

DISCUSSION AS REQUIRED:

- (1) program sponsored by the Arizona Fish and Game Department, and the
Phoenix Chamber of Commerce.

CONTEXT: ISOLATED/RURAL____ RESIDENTIAL STREET____ COMMERCIAL____ CENTRAL SQUARE____
CBD:____ OTHER: Located within Papago Park.

BIBLIOGRAPHY/SOURCES:

Arizona Republic: 1930-1941, various issues

LISTING IN OTHER SURVEYS: _____

NATIONAL REGISTER STATUS:

LISTED____ DETERMINED ELIGIBLE____ DETERMINED NOT ELIGIBLE____ NOT EVALUATED____

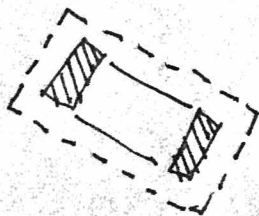
COMMENTS/DEVELOPMENT PLANS/THREATS:

SURVEYOR____ SURVEY DATE____ DATE FORM COMPLETED____


ARIZONA STATE HISTORIC PROPERTY INVENTORY

IDENTIFICATION City of Phoenix City-Owned Historic Property Survey		COUNTY: <u>Maricopa</u> SURVEY SITE: <u>291-3</u> USGS QUAD: <u>Tempe</u> T <u>1N</u> R <u>4E</u> S <u>4</u> / <u>SE</u> $\frac{1}{4}$ OF THE <u>1</u> $\frac{1}{4}$ UTM _____
SURVEY AREA NAME: _____ HISTORIC NAME: <u>Table Ramada #5</u> ADDRESS/LOCATION: <u>Papago Park</u> CITY/TOWN: <u>Phoenix</u> TAX PARCEL NUMBER: <u>129-37-8</u> OWNER: <u>City of Phoenix</u> OWNER ADDRESS: <u>251 W. Washington Street</u> <u>Phoenix, AZ 85003</u> HISTORIC USE: <u>ramada</u> PRESENT USE: <u>ramada</u> BUILDING TYPE: <u>public</u> STYLE: <u>Period Revival</u> CONSTRUCTION DATE: <u>1934-36</u> ARCHITECT/BUILDER: <u>Powers & Kraus/CCC</u> INTEGRITY: <u>original site/alterd minor</u> CONDITION: <u>good/maintained</u>		Description (contd.) ROOF TYPE: <u>gable (low pitch)</u> ROOF SHEATHING: <u>v-crimp metal</u> EAVES TREATMENT: <u>exposed rafters</u> WINDOWS: <u>N/A</u> ENTRY: <u>N/A</u> PORCHES: <u>N/A</u> STOREFRONTS: <u>N/A</u> NOTABLE INTERIOR: <u>N/A</u> OUTBUILDINGS: <u>N/A</u> ALTERATIONS: <u>side walls/roof sheathing</u>
DESCRIPTION STORIES: <u>1</u> DIMENSIONS: (l) <u>14</u> (w) <u>8</u> STRUCTURAL MATERIAL: <u>sandstone/trolley</u> <u>rail roof beams</u> FOUNDATION MATERIAL: <u>concrete</u> WALL SHEATHING: <u>N/A</u> APPLIED ORNAMENT: <u>N/A</u>		PHOTOGRAPH _____ PHOTOGRAPHER: <u>Jim Woodward</u>

SKETCH MAP:



NORTH ↑



ADDITIONAL DESCRIPTION/ANALYSIS (annotated form):

SIGNIFICANCE:

AREAS OF SIGNIFICANCE: COMMERCE___ COMMUNITY PLANNING ☒ ECONOMICS___
EXPLORATION/SETTLEMENT___ GOVERNMENTAL___ MILITARY___ RELIGION___ SCIENCE___
THEATRE___ TRANSPORTATION___ TOURISM___ OTHER(specify) Recreation/Architecture

HISTORIC ASSOCIATIONS (be concise):

PROMINENT OCCUPANT/HISTORIC ASSOCIATION(S) Associated with first recreation improvement program at Papago Park; built by CCC.

RELATIONSHIP TO LOCAL DEVELOPMENT Representative of regional recreation development

CULTURAL AFFILIATIONS___

ARCHITECTURAL STYLE Good illustration of NPS influenced rustic architectural theme.

MAJOR ARCH. FORM/MATERIAL Illustrates indigenous stone construction executed by CCC.

ENGINEERING/STRUCTURAL___

DISTRICT/STREETScape CONTRIBUTION___

DISCUSSION AS REQUIRED:

- (1) program sponsored by the Arizona Fish and Game Department and the Phoenix Chamber of Commerce.

CONTEXT: ISOLATED/RURAL___ RESIDENTIAL STREET___ COMMERCIAL___ CENTRAL SQUARE___
CBD:___ OTHER: Located within Papago Park.

BIBLIOGRAPHY/SOURCES:

Arizona Republic: 1930-1941, various issues

LISTING IN OTHER SURVEYS:___

NATIONAL REGISTER STATUS:___

LISTED___ DETERMINED ELIGIBLE___ DETERMINED NOT ELIGIBLE___ NOT EVALUATED___

COMMENTS/DEVELOPMENT PLANS/THREATS:

SURVEYOR___ SURVEY DATE___ DATE FORM COMPLETED___

ARIZONA STATE HISTORIC PROPERTY INVENTORY

IDENTIFICATION City of Phoenix
City-Owned Historic
Property Survey

SURVEY AREA NAME: _____

HISTORIC NAME: Table Ramada #6

ADDRESS/LOCATION: Papago Park

CITY/TOWN: Phoenix

TAX PARCEL NUMBER: 129-37-8

OWNER: City of Phoenix

OWNER ADDRESS: 251 W. Washington Street
Phoenix, AZ 85003

HISTORIC USE: ramada

PRESENT USE: ramada

BUILDING TYPE: public

STYLE: Period Revival

CONSTRUCTION DATE: 1934-36

ARCHITECT/BUILDER: Powers & Kraus/CCC

INTEGRITY: original site/unaltered

CONDITION: good/maintained

DESCRIPTION

STORIES: 1 **DIMENSIONS:** (l) 14 (w) 8

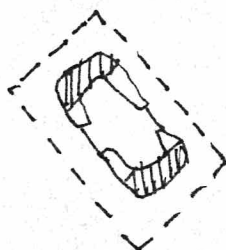
STRUCTURAL MATERIAL: sandstone/trolley rail
roof beams

FOUNDATION MATERIAL: concrete

WALL SHEATHING: N/A

APPLIED ORNAMENT: N/A

SKETCH MAP:



NORTH →

COUNTY: Maricopa **SURVEY SITE:** 291-4

USGS QUAD: Tempe

T 1N R 4E S 4 / SE ¼ OF THE ¼
UTM

Description (contd.)

ROOF TYPE: gable (low pitch)

ROOF SHEATHING: corrugated asbestos

EAVES TREATMENT: exposed rafters

WINDOWS: N/A

ENTRY: N/A

PORCHES: N/A

STOREFRONTS: N/A

NOTABLE INTERIOR: N/A


OUTBUILDINGS: N/A

ALTERATIONS: _____

PHOTOGRAPH _____

PHOTOGRAPHER: Jim Woodward

DATE: June 1986 **VIEW:** WNW



ADDITIONAL DESCRIPTION/ANALYSIS (annotated form):

SIGNIFICANCE:

AREAS OF SIGNIFICANCE: COMMERCE___ COMMUNITY PLANNING X ECONOMICS___
EXPLORATION/SETTLEMENT___ GOVERNMENTAL___ MILITARY___ RELIGION___ SCIENCE___
THEATRE___ TRANSPORTATION___ TOURISM___ OTHER(specify) Recreation/Architecture

HISTORIC ASSOCIATIONS (be concise):

PROMINENT OCCUPANT/HISTORIC ASSOCIATION(S) Associated with first recreation improvement program at Papago Park; built by CCC.

RELATIONSHIP TO LOCAL DEVELOPMENT Representative of regional recreation development (1)

CULTURAL AFFILIATIONS___

ARCHITECTURAL MERIT Good illustration of NPS influenced rustic architectural theme.

MAJOR ARCH. FORM/MATERIAL Illustrates indigenous stone construction executed by CCC.

ENGINEERING/STRUCTURAL___

DISTRICT/STREETScape CONTRIBUTION Similar style and use of materials.

DISCUSSION AS REQUIRED:

(1) program sponsored by the Arizona Fish and Game Department and the Phoenix Chamber of Commerce.

CONTEXT: ISOLATED/RURAL___ RESIDENTIAL STREET___ COMMERCIAL___ CENTRAL SQUARE___
CBD:___ OTHER: Located within Papago Park.

BIBLIOGRAPHY/SOURCES:

Arizona Republic: 1930-1941, various issues.

LISTING IN OTHER SURVEYS:___

NATIONAL REGISTER STATUS:

LISTED___ DETERMINED ELIGIBLE___ DETERMINED NOT ELIGIBLE___ NOT EVALUATED___

COMMENTS/DEVELOPMENT PLANS/THREATS:

SURVEYOR Jim Woodward SURVEY DATE June 1986 DATE FORM COMPLETED June 1986

ARIZONA STATE HISTORIC PROPERTY INVENTORY

IDENTIFICATION City of Phoenix
City-Owned Historic
Property Survey

SURVEY AREA NAME: _____

HISTORIC NAME: Table Ramada #7

ADDRESS/LOCATION: Papago Park

CITY/TOWN: Phoenix

TAX PARCEL NUMBER: 129-37-8

OWNER: City of Phoenix

OWNER ADDRESS: 251 W. Washington Street
Phoenix, AZ 85003

HISTORIC USE: ramada

PRESENT USE: ramada

BUILDING TYPE: public

STYLE: Period Revival

CONSTRUCTION DATE: 1934-36

ARCHITECT/BUILDER: Powers and Kraus/CCC

INTEGRITY: original site/alterd minor

CONDITION: good/maintained

DESCRIPTION

STORIES: 1 **DIMENSIONS:** (l) 14 (w) 8

STRUCTURAL MATERIAL: sandstone/trolley
rail roof beams

FOUNDATION MATERIAL: concrete

WALL SHEATHING: N/A

APPLIED ORNAMENT: N/A

COUNTY: Maricopa **SURVEY SITE:** 291-5

USGS QUAD: Tempe

T 1N R 4E S 4 / SE ¼ OF THE ¼
UTM

Description (contd.)

ROOF TYPE: gable (low pitch)

ROOF SHEATHING: corrugated asbestos

EAVES TREATMENT: exposed rafters

WINDOWS: N/A

ENTRY: N/A

PORCHES: N/A

STOREFRONTS: N/A

NOTABLE INTERIOR: N/A

OUTBUILDINGS: N/A

ALTERATIONS: side walls


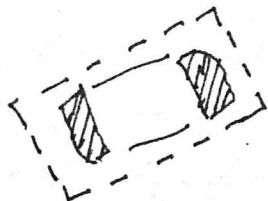
PHOTOGRAPH

PHOTOGRAPHER: Jim Woodward

DATE: June 1986 **VTFW:** Looking East

SKETCH MAP:

↑
North



ADDITIONAL DESCRIPTION/ANALYSIS (annotated form):

SIGNIFICANCE:

AREAS OF SIGNIFICANCE: COMMERCE___ COMMUNITY PLANNING ^X ECONOMICS___
EXPLORATION/SETTLEMENT___ GOVERNMENTAL___ MILITARY___ RELIGION___ SCIENCE___
THEATRE___ TRANSPORTATION___ TOURISM___ OTHER(specify) Recreation/Architecture

HISTORIC ASSOCIATIONS (be concise):

PROMINENT OCCUPANT/HISTORIC ASSOCIATION(S) Associated with first recreation improvement program at Papago Park; built by CCC.

RELATIONSHIP TO LOCAL DEVELOPMENT Representative of regional recreation development (1)

CULTURAL AFFILIATIONS___

ARCHITECTURAL MERIT Good illustration of NPS influenced rustic architectural theme.

MAJOR ARCH. FORM/MATERIAL Illustrates indigenous stone construction executed by CCC.

ENGINEERING/STRUCTURAL___

DISTRICT/STREETSCAPE CONTRIBUTION Similar style and use of materials.

DISCUSSION AS REQUIRED:

(1) program sponsored by the Arizona Fish and Game Department and the Phoenix Chamber of Commerce.

CONTEXT: ISOLATED/RURAL___ RESIDENTIAL STREET___ COMMERCIAL___ CENTRAL SQUARE___
CBD:___ OTHER: Located within Papago Park.

BIBLIOGRAPHY/SOURCES:

Arizona Republic 1930-1941, various issues.

LISTING IN OTHER SURVEYS:___

NATIONAL REGISTER STATUS:

LISTED___ DETERMINED ELIGIBLE___ DETERMINED NOT ELIGIBLE___ NOT EVALUATED___

COMMENTS/DEVELOPMENT PLANS/THREATS:

SURVEYOR Jim Woodward SURVEY DATE June 1986 DATE FORM COMPLETED June 1986

ARIZONA STATE HISTORIC PROPERTY INVENTORY

IDENTIFICATION City of Phoenix
City-Owned Historic
Property Survey

SURVEY AREA NAME: _____

HISTORIC NAME: Table Ramada #8

ADDRESS/LOCATION: Papago Park

CITY/TOWN: _____

TAX PARCEL NUMBER: 129-37-8

OWNER: City of Phoenix

OWNER ADDRESS: 251 W. Washington Street
Phoenix, AZ 85003

HISTORIC USE: ramada

PRESENT USE: ramada

BUILDING TYPE: public

STYLE: Period Revival

CONSTRUCTION DATE: 1934-36

ARCHITECT/BUILDER: Powers & Kraus/CCC

INTEGRITY: original site/unaltered

CONDITION: good/maintained

DESCRIPTION

STORIES: 1 **DIMENSIONS:** (l) 14 (w) 8

STRUCTURAL MATERIAL: sandstone/trolley rail
roof beams


FOUNDATION MATERIAL: concrete

WALL SHEATHING: N/A

APPLIED ORNAMENT: N/A

SKETCH MAP:

↑
North



COUNTY: Maricopa **SURVEY SITE:** 291-6

USGS QUAD: Tempe

T 1N R 4E S 4 / SE ¼ OF THE ¼
UTM _____

Description (contd.)

ROOF TYPE: gable (low pitch)

ROOF SHEATHING: corrugated asbestos

EAVES TREATMENT: exposed rafters

WINDOWS: N/A

ENTRY: N/A

PORCHES: N/A

STOREFRONTS: N/A

NOTABLE INTERIOR: stone seats

OUTBUILDINGS: N/A

ALTERATIONS: _____

PHOTOGRAPH _____

PHOTOGRAPHER: Jim Woodward

DATE: June 1986 **VIEW:** Looking Northeast



ADDITIONAL DESCRIPTION/ANALYSIS (annotated form):

SIGNIFICANCE:

AREAS OF SIGNIFICANCE: COMMERCE___ COMMUNITY PLANNING X ECONOMICS___
EXPLORATION/SETTLEMENT___ GOVERNMENTAL___ MILITARY___ RELIGION___ SCIENCE___
THEATRE___ TRANSPORTATION___ TOURISM___ OTHER(specify) Recreation/Architecture

HISTORIC ASSOCIATIONS (be concise):

PROMINENT OCCUPANT/HISTORIC ASSOCIATION(S) Associated with first recreation
improvement program at Papago Park; built by CCC.

RELATIONSHIP TO LOCAL DEVELOPMENT Representative of regional recreation development (1)

CULTURAL AFFILIATIONS___

ARCHITECTURAL MERIT Good illustration of NPS influenced rustic architectural theme.

MAJOR ARCH. FORM/MATERIAL Illustrates indigenous stone construction executed by CCC.

ENGINEERING/STRUCTURAL___

DISTRICT/STREETScape CONTRIBUTION Similar style and use of materials.

DISCUSSION AS REQUIRED:

- (1) program sponsored by the Arizona Fish and Game Department and Phoenix Chamber of Commerce.

CONTEXT: ISOLATED/RURAL___ RESIDENTIAL STREET___ COMMERCIAL___ CENTRAL SQUARE___
CBD:___ OTHER: Located within Papago Park.

BIBLIOGRAPHY/SOURCES:

Arizona Republic: 1930-1941, various issues

LISTING IN OTHER SURVEYS:___

NATIONAL REGISTER STATUS:

LISTED___ DETERMINED ELIGIBLE___ DETERMINED NOT ELIGIBLE___ NOT EVALUATED___

COMMENTS/DEVELOPMENT PLANS/THREATS:

SURVEYOR Jim Woodward SURVEY DATE June 1986 DATE FORM COMPLETED June 1986

ARIZONA STATE HISTORIC PROPERTY INVENTORY

IDENTIFICATION City of Phoenix
City-Owned Historic
Property Survey

SURVEY AREA NAME: _____

HISTORIC NAME: Table Ramada #9

ADDRESS/LOCATION: Papago Park

CITY/TOWN: Phoenix

TAX PARCEL NUMBER: 129-37-8

OWNER: City of Phoenix

OWNER ADDRESS: 251 W. Washington Street
Phoenix, AZ 85003

HISTORIC USE: ramada

PRESENT USE: ramada

BUILDING TYPE: public

STYLE: Period Revival

CONSTRUCTION DATE: 1934-36

ARCHITECT/BUILDER: Powers & Kraus/CCC

INTEGRITY: original site/alterd minor

CONDITION: good/maintained

COUNTY: Maricopa **SURVEY SITE:** 291-7

USGS QUAD: Tempe

T 1 **N** **R** 4 **E** **S** 4 / **SE** 1/4 **OF THE** 1/4 **UTM**

Description (contd.)

ROOF TYPE: gable (low pitch)

ROOF SHEATHING: corrugated asbestos

EAVES TREATMENT: exposed rafters

WINDOWS: N/A

ENTRY: N/A

PORCHES: N/A

STOREFRONTS: N/A

DESCRIPTION

STORIES: 1 **DIMENSIONS:** (l)14 (w) 8

STRUCTURAL MATERIAL: sandstone/trolley rail
roof beams

FOUNDATION MATERIAL: concrete

WALL SHEATHING: N/A

APPLIED ORNAMENT: N/A

NOTABLE INTERIOR: N/A

OUTBUILDINGS: N/A


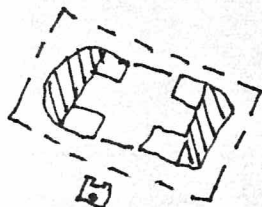
ALTERATIONS: side walls

PHOTOGRAPH _____

PHOTOGRAPHER: Jim Woodward

SKETCH MAP:

↑
North



ADDITIONAL DESCRIPTION/ANALYSIS (annotated form):

SIGNIFICANCE:

AREAS OF SIGNIFICANCE: COMMERCE___ COMMUNITY PLANNING x ECONOMICS___
EXPLORATION/SETTLEMENT___ GOVERNMENTAL___ MILITARY___ RELIGION___ SCIENCE___
THEATRE___ TRANSPORTATION___ TOURISM___ OTHER(specify) Recreation/Architecture

HISTORIC ASSOCIATIONS (be concise):

PROMINENT OCCUPANT/HISTORIC ASSOCIATION(S) Associated with first recreation improvement program at Papago Park; built by CCC.

RELATIONSHIP TO LOCAL DEVELOPMENT Representative of regional recreation development (1)

CULTURAL AFFILIATIONS

ARCHITECTURAL MERIT Good illustration of NPS influenced rustic architectural theme.

MAJOR ARCH. FORM/MATERIAL Illustrates indigenous stone construction executed by CCC.

ENGINEERING/STRUCTURAL

DISTRICT/STREETScape CONTRIBUTION Similar style and use of materials.

DISCUSSION AS REQUIRED:

- (1) program sponsored by the Arizona Fish and Game Department and the Phoenix Chamber of Commerce.

CONTEXT: ISOLATED/RURAL___ RESIDENTIAL STREET___ COMMERCIAL___ CENTRAL SQUARE___
CBD:___ OTHER: Located within Papago Park.

BIBLIOGRAPHY/SOURCES:

Arizona Republic: 1930-1941, various issues

LISTING IN OTHER SURVEYS: _____

NATIONAL REGISTER STATUS: _____

LISTED___ DETERMINED ELIGIBLE___ DETERMINED NOT ELIGIBLE___ NOT EVALUATED___

COMMENTS/DEVELOPMENT PLANS/THREATS:

SURVEYOR Jim Woodward SURVEY DATE June 1986 DATE FORM COMPLETED June 1986

ARIZONA STATE HISTORIC PROPERTY INVENTORY

IDENTIFICATION City of Phoenix
City-Owned Historic
Property Survey

SURVEY AREA NAME: _____

HISTORIC NAME: Table Ramada #10

ADDRESS/LOCATION: Papago Park

CITY/TOWN: Phoenix

TAX PARCEL NUMBER: 129-37-8

OWNER: City of Phoenix

OWNER ADDRESS: 251 W. Washington Street
Phoenix, AZ 85003

HISTORIC USE: ramada

PRESENT USE: ramada

BUILDING TYPE: public

STYLE: Period Revival

CONSTRUCTION DATE: 1934-36

ARCHITECT/BUILDER: Powers & Kraus/CCC

INTEGRITY: original site/alterd minor

CONDITION: good/maintained

DESCRIPTION

STORIES: 1 DIMENSIONS: (l) 14 (w) 8

STRUCTURAL MATERIAL: sandstone/trolley rail
roof beams

FOUNDATION MATERIAL: concrete

WALL SHEATHING: N/A

APPLIED ORNAMENT: N/A

COUNTY: Maricopa SURVEY SITE: 291-8

USGS QUAD: Tempe

T 1N R 4E S 4 / SE ¼ OF THE ¼
UTM

Description (contd.)

ROOF TYPE: gable (low pitch)

ROOF SHEATHING: corrugated asbestos

EAVES TREATMENT: exposed rafters

WINDOWS: N/A

ENTRY: N/A

PORCHES: N/A

STOREFRONTS: N/A

NOTABLE INTERIOR: N/A

OUTBUILDINGS: N/A

ALTERATIONS: side walls


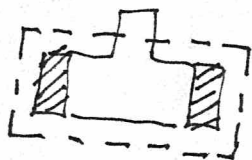
PHOTOGRAPH

PHOTOGRAPHER: Jim Woodward

DATE: June 1986 VIEW: Looking South

SKETCH MAP:

↑
North



ADDITIONAL DESCRIPTION/ANALYSIS (annotated form):

SIGNIFICANCE:

AREAS OF SIGNIFICANCE: COMMERCE___ COMMUNITY PLANNING X ECONOMICS___
EXPLORATION/SETTLEMENT___ GOVERNMENTAL___ MILITARY___ RELIGION___ SCIENCE___
THEATRE___ TRANSPORTATION___ TOURISM___ OTHER(specify) Recreation/Architecture

HISTORIC ASSOCIATIONS (be concise):

PROMINENT OCCUPANT/HISTORIC ASSOCIATION(S) Associated with first recreation improvement program at Papago Park; built by CCC.

RELATIONSHIP TO LOCAL DEVELOPMENT Representative of regional recreation development (1)

CULTURAL AFFILIATIONS___

ARCHITECTURAL MERIT Good illustration of NPS influenced rustic architectural theme.

MAJOR ARCH. FORM/MATERIAL Illustrates indigenous stone construction executed by CCC.

ENGINEERING/STRUCTURAL___

DISTRICT/STREETSCAPE CONTRIBUTION Similar style and use of materials.

DISCUSSION AS REQUIRED:

- (1) program sponsored by the Arizona Fish and Game Department, and the Phoenix Chamber of Commerce.

CONTEXT: ISOLATED/RURAL___ RESIDENTIAL STREET___ COMMERCIAL___ CENTRAL SQUARE___
CBD:___ OTHER: Located within Papago Park.

BIBLIOGRAPHY/SOURCES:

Arizona Republic 1930-1941, various issues

LISTING IN OTHER SURVEYS:___

NATIONAL REGISTER STATUS:

LISTED___ DETERMINED ELIGIBLE___ DETERMINED NOT ELIGIBLE___ NOT EVALUATED___

COMMENTS/DEVELOPMENT PLANS/THREATS:

SURVEYOR Jim Woodward SURVEY DATE June 1986 DATE FORM COMPLETED June 1986

ARIZONA STATE HISTORIC PROPERTY INVENTORY

IDENTIFICATION City of Phoenix
City-Owned Historic
Property Survey

SURVEY AREA NAME: _____

HISTORIC NAME: Table Ramada #13

ADDRESS/LOCATION: Papago Park

CITY/TOWN: Phoenix

TAX PARCEL NUMBER: 129-37-8

OWNER: City of Phoenix

OWNER ADDRESS: 251 W. Washington Street
Phoenix, AZ 85003

HISTORIC USE: ramada

PRESENT USE: ramada

BUILDING TYPE: public

STYLE: Period Revival

CONSTRUCTION DATE: 1934-36

ARCHITECT/BUILDER: Powers & Kraus/CCC

INTEGRITY: original site/alterd major

CONDITION: good/maintained

DESCRIPTION

STORIES: 1 **DIMENSIONS:** (l) 16 (w) 12

STRUCTURAL MATERIAL: field stone/trolley
rail roof beams

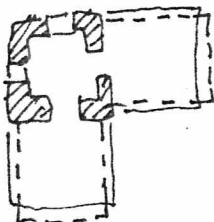
FOUNDATION MATERIAL: concrete

WALL SHEATHING: N/A

APPLIED ORNAMENT: N/A

SKETCH MAP:

↑
North



COUNTY: Maricopa **SURVEY SITE:** 291-9

USGS QUAD: Tempe

T 1N **R** 4E **S** 4 / **SE** ¼ OF THE ¼
UTM _____

Description (contd.)

ROOF TYPE: flat

ROOF SHEATHING: metal

EAVES TREATMENT: flush

WINDOWS: N/A

ENTRY: N/A

PORCHES: metal extensions east and
south

STOREFRONTS: N/A

NOTABLE INTERIOR: stone seats/fireplace


OUTBUILDINGS: N/A

ALTERATIONS: roof additions

PHOTOGRAPH

PHOTOGRAPHER: Jim Woodward

DATE: June 1986 **VIEW:** Looking Southeast



ADDITIONAL DESCRIPTION/ANALYSIS (annotated form):

SIGNIFICANCE:

AREAS OF SIGNIFICANCE: COMMERCE___ COMMUNITY PLANNING X ECONOMICS___
EXPLORATION/SETTLEMENT___ GOVERNMENTAL___ MILITARY___ RELIGION___ SCIENCE___
THEATRE___ TRANSPORTATION___ TOURISM___ OTHER(specify) Recreation/Architecture

HISTORIC ASSOCIATIONS (be concise):

PROMINENT OCCUPANT/HISTORIC ASSOCIATION(S) Associated with first recreation improvement program at Papago Park; built by CCC.

RELATIONSHIP TO LOCAL DEVELOPMENT Representative of regional recreation development (1)

CULTURAL AFFILIATIONS___

ARCHITECTURAL MERIT Good illustration of NPS influenced rustic architectural theme.

MAJOR ARCH. FORM/MATERIAL Illustrates indigenous stone construction executed by CCC.

ENGINEERING/STRUCTURAL___

DISTRICT/STREETScape CONTRIBUTION Similar style and use of materials.

DISCUSSION AS REQUIRED:

- (1) program sponsored by the Arizona Fish and Game Department and the Phoenix Chamber of Commerce.

CONTEXT: ISOLATED/RURAL___ RESIDENTIAL STREET___ COMMERCIAL___ CENTRAL SQUARE___
CBD:___ OTHER: Located within Papago Park.

BIBLIOGRAPHY/SOURCES:

Arizona Republic 1930-1941, various issues.

LISTING IN OTHER SURVEYS:___

NATIONAL REGISTER STATUS:

LISTED___ DETERMINED ELIGIBLE___ DETERMINED NOT ELIGIBLE___ NOT EVALUATED___

COMMENTS/DEVELOPMENT PLANS/THREATS:

SURVEYOR Jim Woodward SURVEY DATE June 1986 DATE FORM COMPLETED June 1986

ARIZONA STATE HISTORIC PROPERTY INVENTORY

IDENTIFICATION City of Phoenix
City-Owned Historic
Property Survey

SURVEY AREA NAME: _____

HISTORIC NAME: Table Ramada #4

ADDRESS/LOCATION: Papago Park

CITY/TOWN: Phoenix

TAX PARCEL NUMBER: 129-37-8

OWNER: City of Phoenix

OWNER ADDRESS: 251 W. Washington Street
Phoenix, AZ 85003

HISTORIC USE: ramada

PRESENT USE: ramada

BUILDING TYPE: public

STYLE: Period Revival

CONSTRUCTION DATE: 1934-36

ARCHITECT/BUILDER: Powers & Kraus/CCC

INTEGRITY: original site/alterd minor

CONDITION: good/maintained

COUNTY: Maricopa **SURVEY SITE:** 291-10

USGS QUAD: Tempe

T 1N **R** 4# **S** 4 / **SE** ¼ OF THE ¼
UTM

Description (contd.)

ROOF TYPE: flat

ROOF SHEATHING: corrugated asbestos

EAVES TREATMENT: parapet/flush

WINDOWS: wood lintel

ENTRY: N/A

PORCHES: N/A

STOREFRONTS: N/A

DESCRIPTION

STORIES: 1 **DIMENSIONS:** (l)16 (w)12

STRUCTURAL MATERIAL: fieldstone/trolley
rail roof beams

FOUNDATION MATERIAL: concrete

WALL SHEATHING: N/A

APPLIED ORNAMENT: N/A

NOTABLE INTERIOR: stone seats/fireplace


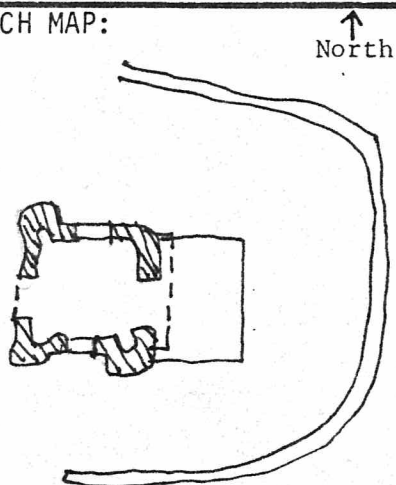
OUTBUILDINGS: N/A

ALTERATIONS: east elevation changed

PHOTOGRAPH

PHOTOGRAPHER: Jim Woodward

SKETCH MAP:



ADDITIONAL DESCRIPTION/ANALYSIS (annotated form):

SIGNIFICANCE:

AREAS OF SIGNIFICANCE: COMMERCE____ COMMUNITY PLANNING X ECONOMICS____
EXPLORATION/SETTLEMENT____ GOVERNMENTAL____ MILITARY____ RELIGION____ SCIENCE____
THEATRE____ TRANSPORTATION____ TOURISM____ OTHER(specify) Recreation/Architecture

HISTORIC ASSOCIATIONS (be concise):

PROMINENT OCCUPANT/HISTORIC ASSOCIATION(S) Associated with first recreation
improvement program at Papago Park; built by CCC.

RELATIONSHIP TO LOCAL DEVELOPMENT Representative of regional recreation development (1)

CULTURAL AFFILIATIONS____

ARCHITECTURAL MERIT Good illustration of NPS influenced rustic architectural theme.

MAJOR ARCH. FORM/MATERIAL Illustrates indigenous stone construction executed by CCC.

ENGINEERING/STRUCTURAL____

DISTRICT/STREETSCAPE CONTRIBUTION Similar style and use of materials.

DISCUSSION AS REQUIRED:

- (1) program sponsored by the Arizona Fish and Game Department and the
Phoenix Chamber of Commerce.

CONTEXT: ISOLATED/RURAL____ RESIDENTIAL STREET____ COMMERCIAL____ CENTRAL SQUARE____
CBD:____ OTHER: Located within Papago Park.

BIBLIOGRAPHY/SOURCES:

Arizona Republic: 1930-1941, various issues

LISTING IN OTHER SURVEYS:____

NATIONAL REGISTER STATUS:

LISTED____ DETERMINED ELIGIBLE____ DETERMINED NOT ELIGIBLE____ NOT EVALUATED____

COMMENTS/DEVELOPMENT PLANS/THREATS:


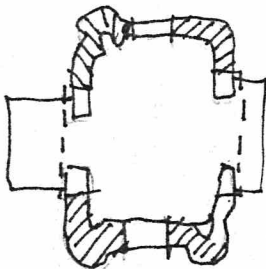
SURVEYOR Jim Woodward SURVEY DATE June 1986 DATE FORM COMPLETED June 1986

ARIZONA STATE HISTORIC PROPERTY INVENTORY

<p>IDENTIFICATION <u>City of Phoenix</u> <u>City-Owned Historic</u> <u>Property Survey</u></p> <p>SURVEY AREA NAME: _____</p> <p>HISTORIC NAME: <u>Table Ramada #15</u></p> <p>ADDRESS/LOCATION: <u>Papago Park</u></p> <p>CITY/TOWN: <u>Phoenix</u></p> <p>TAX PARCEL NUMBER: <u>129-37-8</u></p> <p>OWNER: <u>City of Phoenix</u></p> <p>OWNER ADDRESS: <u>251 W. Washington Street</u> <u>Phoenix, AZ 85003</u></p> <p>HISTORIC USE: <u>ramada</u></p> <p>PRESENT USE: <u>ramada</u></p> <p>BUILDING TYPE: <u>public</u></p> <p>STYLE: <u>Period Revival</u></p> <p>CONSTRUCTION DATE: <u>1934-36</u></p> <p>ARCHITECT/BUILDER: <u>Powers & Kraus/CCC</u></p> <p>INTEGRITY: <u>original site/alterd minor</u></p> <p>CONDITION: <u>good/maintained</u></p>	<p>COUNTY: <u>Maricopa</u> SURVEY SITE: <u>291-11</u></p> <p>USGS QUAD: <u>Tempe</u></p> <p>T <u>1N</u> R <u>4E</u> S <u>4</u> / SE <u>¼</u> OF THE <u>¼</u> UTM</p> <p>Description (contd.)</p> <p>ROOF TYPE: <u>flat</u></p> <p>ROOF SHEATHING: <u>v-crimp metal</u></p> <p>EAVES TREATMENT: <u>exposed rafters</u></p> <p>WINDOWS: <u>wood lintel</u></p> <p>ENTRY: <u>N/A</u></p> <p>PORCHES: <u>N/A</u></p> <p>STOREFRONTS: <u>N/A</u></p> <p>NOTABLE INTERIOR: <u>fireplace/stone seats</u></p> <p>OUTBUILDINGS: <u>N/A</u></p> <p>ALTERATIONS: <u>minor interior</u></p>
<p>DESCRIPTION</p> <p>STORIES: <u>1</u> DIMENSIONS: <u>(1) 16 (w) 12</u></p> <p>STRUCTURAL MATERIAL: <u>fieldstone/trolley</u> <u>rail roof beams</u></p> <p>FOUNDATION MATERIAL: <u>concrete</u></p> <p>WALL SHEATHING: <u>N/A</u></p> <p>APPLIED ORNAMENT: <u>N/A</u></p>	<p>PHOTOGRAPH</p> <p>PHOTOGRAPHER: <u>Jim Woodward</u></p>

SKETCH MAP:

↑
North



ADDITIONAL DESCRIPTION/ANALYSIS (annotated form):

SIGNIFICANCE:

AREAS OF SIGNIFICANCE: COMMERCE____ COMMUNITY PLANNING____^X ECONOMICS____
EXPLORATION/SETTLEMENT____ GOVERNMENTAL____ MILITARY____ RELIGION____ SCIENCE____
THEATRE____ TRANSPORTATION____ TOURISM____ OTHER(specify) Recreation/Architecture

HISTORIC ASSOCIATIONS (be concise):

PROMINENT OCCUPANT/HISTORIC ASSOCIATION(S) Associated with first recreation
improvement program at Papago Park; built by CCC.

RELATIONSHIP TO LOCAL DEVELOPMENT Representative of regional recreation development (1)

CULTURAL AFFILIATIONS____

ARCHITECTURAL MERIT Good illustration of NPS influenced rustic architectural theme.

MAJOR ARCH. FORM/MATERIAL Illustrates indigenous stone construction executed by CCC.

ENGINEERING/STRUCTURAL____

DISTRICT/STREETSCAPE CONTRIBUTION Similar style and use of materials.

DISCUSSION AS REQUIRED:

- (1) program sponsored by the Arizona Fish and Game Department and the Phoenix Chamber of Commerce.

CONTEXT: ISOLATED/RURAL____ RESIDENTIAL STREET____ COMMERCIAL____ CENTRAL SQUARE____
CBD:____ OTHER: Located within Papago Park.

BIBLIOGRAPHY/SOURCES:

Arizona Republic: 1930-1941, various issues

LISTING IN OTHER SURVEYS:____

NATIONAL REGISTER STATUS:

LISTED____ DETERMINED ELIGIBLE____ DETERMINED NOT ELIGIBLE____ NOT EVALUATED____

COMMENTS/DEVELOPMENT PLANS/THREATS:

SURVEYOR Jim Woodward SURVEY DATE June 1986 DATE FORM COMPLETED June 1986

ARIZONA STATE HISTORIC PROPERTY INVENTORY

IDENTIFICATION City of Phoenix
City-Owned Historic
Property Survey

SURVEY AREA NAME: _____

HISTORIC NAME: Restroom Building

ADDRESS/LOCATION: Papago Park

CITY/TOWN: Phoenix

TAX PARCEL NUMBER: 129-37-8

OWNER: City of Phoenix

OWNER ADDRESS: 251 W. Washington Street
Phoenix, AZ 85003

HISTORIC USE: restrooms

PRESENT USE: restrooms

BUILDING TYPE: public

STYLE: Period Revival

CONSTRUCTION DATE: 1935

ARCHITECT/BUILDER: Powers & Kraus/CCC

INTEGRITY: original site/unaltered

CONDITION: good/maintained

DESCRIPTION

STORIES: 1 **DIMENSIONS:** (1)20 (w) 12

STRUCTURAL MATERIAL: sandstone

FOUNDATION MATERIAL: concrete

WALL SHEATHING: N/A

APPLIED ORNAMENT: N/A

COUNTY: Maricopa **SURVEY SITE:** 291-12

USGS QUAD: Tempe

T 1 **N** **R** 4 **E** **S** 4 **/** **SE** 1/4 **OF THE** 1/4 **UTM**

Description (contd.)

ROOF TYPE: flat

ROOF SHEATHING: built-up

EAVES TREATMENT: parapet

WINDOWS: wooden covers

ENTRY: batten doors

PORCHES: N/A

STOREFRONTS: N/A

NOTABLE INTERIOR: N/A

OUTBUILDINGS: N/A


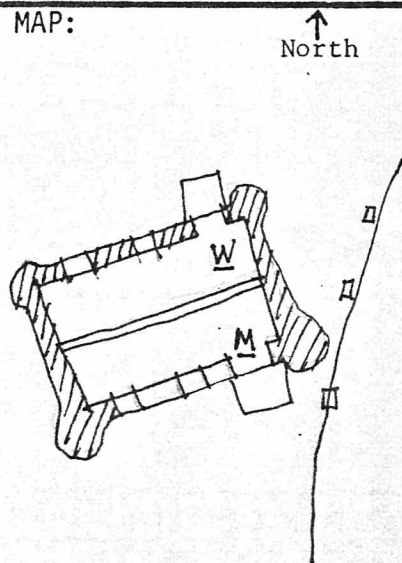
ALTERATIONS: some interior upgrading

PHOTOGRAPH _____

PHOTOGRAPHER: Jim Woodward

DATE: June 1986

SKETCH MAP:



ADDITIONAL DESCRIPTION/ANALYSIS (annotated form):

SIGNIFICANCE:

AREAS OF SIGNIFICANCE: COMMERCE___ COMMUNITY PLANNING ☒ ECONOMICS___
EXPLORATION/SETTLEMENT___ GOVERNMENTAL___ MILITARY___ RELIGION___ SCIENCE___
THEATRE___ TRANSPORTATION___ TOURISM___ OTHER(specify) Recreation/Architecture

HISTORIC ASSOCIATIONS (be concise):

PROMINENT OCCUPANT/HISTORIC ASSOCIATION(S) Associated with first recreation
improvement program at Papago Park; built by CCC.

RELATIONSHIP TO LOCAL DEVELOPMENT Representative of regional recreation development(1)

CULTURAL AFFILIATIONS

ARCHITECTURAL MERIT Good illustration of NPS influenced rustic architectural theme.

MAJOR ARCH. FORM/MATERIAL Illustrates indigenous stone construction executed by CCC.

ENGINEERING/STRUCTURAL

DISTRICT/STREETScape CONTRIBUTION Similar style and use of materials.

DISCUSSION AS REQUIRED:

- (1) program sponsored by the Arizona Fish and Game Department and the
Phoenix Chamber of Commerce.

CONTEXT: ISOLATED/RURAL___ RESIDENTIAL STREET___ COMMERCIAL___ CENTRAL SQUARE___
CBD:___ OTHER: Located within Papago Park.

BIBLIOGRAPHY/SOURCES:

Arizona Republic: 1930-1941, various issues.

LISTING IN OTHER SURVEYS:

NATIONAL REGISTER STATUS:

LISTED___ DETERMINED ELIGIBLE___ DETERMINED NOT ELIGIBLE___ NOT EVALUATED___

COMMENTS/DEVELOPMENT PLANS/THREATS:

SURVEYOR Jim Woodward SURVEY DATE June 1986 DATE FORM COMPLETED June 1986

ARIZONA STATE HISTORIC PROPERTY INVENTORY

CITY OF PHOENIX
CITY-OWNED HISTORIC
SURVEY AREA NAME: Property Survey

HISTORIC NAME: Papago Park Amphitheater

LOCATION: Papago Park

CITY/TOWN: Phoenix

TAX PARCEL: 129-37-4

OWNER: City of Phoenix

OWNER ADDRESS: 251 W. Washington Street
Phoenix, AZ 85003

HISTORIC USE: amphitheater

PRESENT USE: amphitheater

INTEGRITY: unaltered

CONDITION: good

FUNCTIONAL TYPE: public assembly

STRUCTURAL TYPE: stone

DESIGNER/BUILDER: Powers & Kraus/CCC

CONSTRUCTION DATE: 1934

MATERIALS: indigenous rubble stone/concrete

23 stepped risers with aisles

ORNAMENT/FEATURES: _____


ALTERATIONS: graded stage platform

COUNTY: Maricopa SURVEY SITE: 291-13

USGS QUAD: Tempe

T 1N R 4E S 4 / NE 1/4 OF THE 1/4

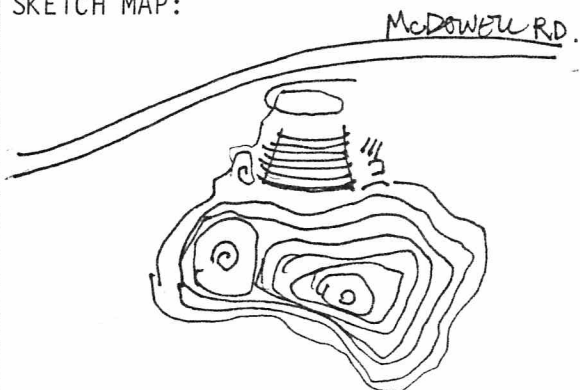
UTM _____



DATE: July 1986 VIEW: Looking SW

NEGATIVE NUMBER: _____

SKETCH MAP:



↑
NORTH

STRUCTURAL/SITE DESCRIPTION (annotated form):

SIGNIFICANCE:

AREAS OF SIGNIFICANCE: LOCAL HISTORY/DEVELOPMENT____ GOVERNMENT____ COMMEMORATIVE____
HISTORIC ENGINEERING____ ARCHITECTURE____ OTHER Community Planning,
Theater and Recreation

HISTORIC ASSOCIATIONS:

ARCHITECT/ENGINEER/CONTRACTOR____

RELATIONSHIP TO LOCAL DEVELOPMENT____

CULTURAL ASSOCIATIONS Used for Easter Sunrise Services since 1934.

ENGINEERING/STRUCTURAL____

DISTRICT/STREETScape CONTRIBUTION____

DISCUSS AS REQUIRED:

Oldest man-made amphitheater in Arizona; associated with first recreation improvements program at Papago Park.

Indigenous stone construction illustrative of CCC workmanship.

CONTEXT: ISOLATED/RURAL ☒ RESIDENTIAL STREET____ COMMERCIAL____ CBD____

CENTRAL SQUARE____ SIGNIFICANT SITE FEATURES____

DISCUSS:

BIBLIOGRAPHY/SOURCES:

Arizona Republic: 1930-1941, various issues.

LISTING IN OTHER SURVEYS:____

NATIONAL REGISTER STATUS:

LISTED____ DETERMINED ELIGIBLE____ DETERMINED NOT ELIGIBLE____ NOT EVALUATED____

COMMENTS/THREATS:

SURVEYOR____ SURVEY DATE____ DATE FORM COMPLETED____

ARIZONA STATE HISTORIC PROPERTY INVENTORY

SURVEY AREA NAME: City of Phoenix
City-Owned Historic
Property Survey

HISTORIC NAME: Governor Hunt Tomb

LOCATION: Papago Park

CITY/TOWN: Phoenix

TAX PARCEL: 129-37-3

OWNER: City of Phoenix

OWNER ADDRESS: 251 W. Washington Street
Phoenix, AZ 85003

HISTORIC USE: tomb

PRESENT USE: tomb

INTEGRITY: unaltered

CONDITION: good

FUNCTIONAL TYPE: tomb

STRUCTURAL TYPE: pyramid with square base

DESIGNER/BUILDER: Thomas Maddock

CONSTRUCTION DATE: 1932

MATERIALS: structure unknown; sheathed
with white tiles (4x4) in running bond.

ORNAMENT/FEATURES: iron fence with low rubble
granite walls


ALTERATIONS: 1960's surrounding platforms
with exposed aggregate concrete walls

COUNTY: _____ SURVEY SITE: 291-14

USGS QUAD: _____

T _____ R _____ S _____ / _____ 1/4 OF THE _____ 1/4

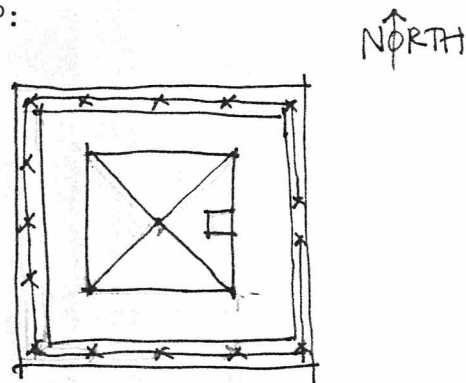
UTM _____



DATE: June 1986 VIEW: _____

NEGATIVE NUMBER: PHPS-

SKETCH MAP:



SIGNIFICANCE:

AREAS OF SIGNIFICANCE: LOCAL HISTORY/DEVELOPMENT _____ GOVERNMENT _____ COMMEMORATIVE _____
HISTORIC ENGINEERING _____ ARCHITECTURE _____ OTHER _____

HISTORIC ASSOCIATIONS:

ARCHITECT/ENGINEER/CONTRACTOR _____

RELATIONSHIP TO LOCAL DEVELOPMENT _____

CULTURAL ASSOCIATIONS _____

ENGINEERING/STRUCTURAL _____

DISTRICT/STREETScape CONTRIBUTION _____

DISCUSS AS REQUIRED:

CONTEXT: ISOLATED/RURAL _____ RESIDENTIAL STREET _____ COMMERCIAL _____ CBD _____

CENTRAL SQUARE _____ SIGNIFICANT SITE FEATURES _____

DISCUSS:

BIBLIOGRAPHY/SOURCES:

LISTING IN OTHER SURVEYS: _____

NATIONAL REGISTER STATUS:

LISTED _____ DETERMINED ELIGIBLE _____ DETERMINED NOT ELIGIBLE _____ NOT EVALUATED _____

COMMENTS/THREATS:

SURVEYOR _____ SURVEY DATE _____ DATE FORM COMPLETED _____

ARIZONA STATE HISTORIC PROPERTY INVENTORY

IDENTIFICATION

CITY OF PHOENIX
 SURVEY AREA NAME: City-owned historic Property
 HISTORIC NAME: Caretakers House
 ADDRESS/LOCATION: Papago Park Zoo
 CITY/TOWN: Phoenix
 TAX PARCEL NUMBER: 129-37-8
 OWNER: City of Phoenix
 OWNER ADDRESS: 125 W. Washington
Phoenix 85003

HISTORIC USE: Residence

PRESENT USE: Vacant

BUILDING TYPE: House

STYLE: Bungalow

CONSTRUCTION DATE: 1935

ARCHITECT/BUILDER: Collie/CCC

INTEGRITY: altered minor

CONDITION: good/fair

DESCRIPTION

STORIES: 1 DIMENSIONS: (l) 20 (w) 30

STRUCTURAL MATERIAL: cobble stone

FOUNDATION MATERIAL: concrete

WALL SHEATHING: cobble stone

APPLIED ORNAMENT: _____

COUNTY: Maricopa SURVEY SITE: 291-15

USGS QUAD: _____

T _____ R _____ S _____ / _____ 1/4 OF THE _____ 1/4
 UTM _____

Description (contd.)

ROOF TYPE: gable

ROOF SHEATHING: wood shingles

EAVES TREATMENT: exposed rafters

WINDOWS: wood casement

ENTRY: central recessed/wood door

PORCHES: shed roof veranda
with 3 stone piers

STOREFRONTS: N/A

NOTABLE INTERIOR: _____

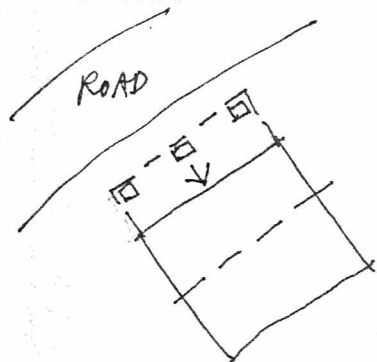
OUTBUILDINGS: _____

ALTERATIONS: _____


PHOTOGRAPH _____

PHOTOGRAPHER: Jim Woodward

SKETCH MAP:



↑
NORTH



ADDITIONAL DESCRIPTION/ANALYSIS (annotated form):

SIGNIFICANCE:

AREAS OF SIGNIFICANCE: COMMERCE _____ COMMUNITY PLANNING xxx ECONOMICS _____
EXPLORATION/SETTLEMENT _____ GOVERNMENTAL _____ MILITARY _____ RELIGION _____ SCIENCE _____
THEATRE _____ TRANSPORTATION _____ TOURISM _____ OTHER(specify) Architecture

HISTORIC ASSOCIATIONS (be concise):

PROMINENT OCCUPANT/HISTORIC ASSOCIATION(S) Associated with initial development of
Hunt Bass Hatchery; CCC construction effort

RELATIONSHIP TO LOCAL DEVELOPMENT Representative of first development efforts at
Papago Park

CULTURAL AFFILIATIONS _____

ARCHITECTURAL STYLE Good illustration of CCC design and workmanship using indigenous
Materials

MAJOR ARCH. FORM/MATERIAL Excellent illustration of cobble stone construction

ENGINEERING/STRUCTURAL _____

DISTRICT/STREETSCAPE CONTRIBUTION _____

DISCUSSION AS REQUIRED:

Built as part of a proposed administration compound for the Bass Hatchery.

CONTEXT: ISOLATED/RURAL _____ RESIDENTIAL STREET _____ COMMERCIAL _____ CENTRAL SQUARE _____
CBD: _____ OTHER: Part of Papago Park Zoo.

BIBLIOGRAPHY/SOURCES:

Arizona Republic, 1932-1937, various issues

LISTING IN OTHER SURVEYS: _____

NATIONAL REGISTER STATUS: _____

LISTED _____ DETERMINED ELIGIBLE _____ DETERMINED NOT ELIGIBLE _____ NOT EVALUATED _____

COMMENTS/DEVELOPMENT PLANS/THREATS:

SURVEYOR _____ SURVEY DATE _____ DATE FORM COMPLETED _____

ARIZONA STATE HISTORIC PROPERTY INVENTORY

City of Phoenix
City-Owned Historic
Property Survey

IDENTIFICATION

SURVEY AREA NAME: _____

HISTORIC NAME: Caretaker's Quarters/Park Office

ADDRESS/LOCATION: Stephen Mather Drive

CITY/TOWN: Phoenix, Arizona

TAX PARCEL NUMBER: 300-0-0

OWNER: City of Phoenix

OWNER ADDRESS: 251 W. Washington Street
Phoenix, AZ 85003

HISTORIC USE: park headquarters

PRESENT USE: storage

BUILDING TYPE: public

STYLE: Pueblo Revival

CONSTRUCTION DATE: 1937

ARCHITECT/BUILDER: C.L. Kelley/CCC

INTEGRITY: altered minor

CONDITION: fair

DESCRIPTION

STORIES: 1 and 2 DIMENSIONS: (l) _____ (w) _____

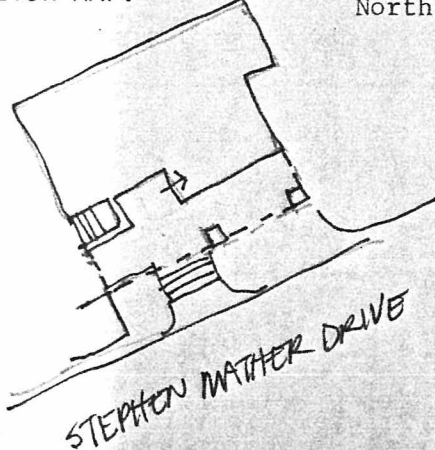
STRUCTURAL MATERIAL: field stone; second level adobe

FOUNDATION MATERIAL: concrete

WALL SHEATHING: field stone; adobe plastered

APPLIED ORNAMENT: vigas; heavy timber lintels

SKETCH MAP:



COUNTY: Maricopa SURVEY SITE: 293-1

USGS QUAD: Lone Butte

T1S R 3E S 18 / NE 1/4 OF THE NE 1/4

UTM _____

Description (contd.)

ROOF TYPE: flat; pitched

ROOF SHEATHING: built-up; v-crimp sheet steel

EAVES TREATMENT: exposed rafters; parapet; vigas

WINDOWS: wood sliders or casement; 2/2 double hung wood; 4/4 double hung wood

ENTRY: primary: flush, 1 lite - non-original; rear 1 panel over 1 lite original/(E) covered/(S) batten - original

PORCHES: front veranda heavy timber framing with log posts, rafters

STOREFRONTS: _____


NOTABLE INTERIOR: exposed heavy timber roof framing at ceiling

OUTBUILDINGS: _____

ALTERATIONS: some window openings infilled with plywood

PHOTOGRAPH

PHOTOGRAPHER: Jim Woodward



ADDITIONAL DESCRIPTION/ANALYSIS (annotated form):

SIGNIFICANCE:

AREAS OF SIGNIFICANCE: COMMERCE _____ COMMUNITY PLANNING ☒ ECONOMICS _____
EXPLORATION/SETTLEMENT _____ GOVERNMENTAL _____ MILITARY _____ RELIGION _____ SCIENCE _____
THEATRE _____ TRANSPORTATION _____ TOURISM ☒ OTHER(specify) Recreation/Architecture _____

HISTORIC ASSOCIATIONS (be concise):

PROMINENT OCCUPANT/HISTORIC ASSOCIATION(S) Associated with original planned efforts to develop South Mountain Park by NPS and CCC.

RELATIONSHIP TO LOCAL DEVELOPMENT Largest parks development in Phoenix.

CULTURAL AFFILIATIONS _____

ARCHITECTURAL STYLE Excellent illustration of NPS influenced regional architectural theme.

MAJOR ARCH. FORM/MATERIAL Rare local use of slab stone construction.

ENGINEERING/STRUCTURAL _____

DISTRICT/STREETSCAPE CONTRIBUTION _____

DISCUSSION AS REQUIRED:

CONTEXT: ISOLATED/RURAL ☒ RESIDENTIAL STREET _____ COMMERCIAL _____ CENTRAL SQUARE _____
CBD: _____ OTHER: _____

BIBLIOGRAPHY/SOURCES:

Arizona Republic: 1930-1941, various issues

Phoenix Parks, Recreation and Library Department Files

LISTING IN OTHER SURVEYS: _____

NATIONAL REGISTER STATUS: _____

LISTED _____ DETERMINED ELIGIBLE _____ DETERMINED NOT ELIGIBLE _____ NOT EVALUATED _____

COMMENTS/DEVELOPMENT PLANS/THREATS:

SURVEYOR Jim Woodward SURVEY DATE June 1986 DATE FORM COMPLETED June 1986

ARIZONA STATE HISTORIC PROPERTY INVENTORY

City of Phoenix
City-Owned Historic
Property Survey

IDENTIFICATION

SURVEY AREA NAME: _____

HISTORIC NAME: Park Office Restrooms

ADDRESS/LOCATION: Stephen Mather Drive

CITY/TOWN: Phoenix, Arizona

TAX PARCEL NUMBER: 300-0-0
City of Phoenix

OWNER: 251 W. Washington Street

OWNER ADDRESS: Phoenix, AZ 85003

HISTORIC USE: park office/restrooms

PRESENT USE: park office/restrooms

BUILDING TYPE: public

STYLE: Pueblo Revival

CONSTRUCTION DATE: 1937

ARCHITECT/BUILDER: C.F. Rose/CCC

INTEGRITY: altered minor

CONDITION: fair

COUNTY: Maricopa SURVEY SITE: 293-2

USGS QUAD: Lone Butte

T 1S R 3E S 18 / NE ¼ OF THE NE ¼

4TM

Description (contd.)

ROOF TYPE: flat

ROOF SHEATHING: v-crimp sheet steel;
built-up

EAVES TREATMENT: parapet; exposed rafters

WINDOWS: 8 over 8 double hung wood; 4
over 4 double hung wood; wood ventilator
openings at restrooms

ENTRY: batten doors

restroom: batten with wrought iron hardware

PORCHES: veranda at restroom wing; heavy
timber framing; stone piers

STOREFRONTS: N/A

DESCRIPTION

STORIES: 1 DIMENSIONS: (l) (w)

STRUCTURAL MATERIAL: fieldstone; adobe
(restroom wing)

FOUNDATION MATERIAL: concrete

WALL SHEATHING: fieldstone; adobe
plastered

APPLIED ORNAMENT: vigas; heavy timber
lintels; dedication plaque - no

NOTABLE INTERIOR: restroom - original
interior partitions


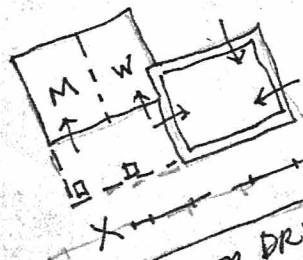
OUTBUILDINGS: _____

ALTERATIONS: _____

PHOTOGRAPH _____

PHOTOGRAPHER: Jim Woodward

SKETCH MAP: North



ADDITIONAL DESCRIPTION/ANALYSIS (annotated form):

SIGNIFICANCE:

AREAS OF SIGNIFICANCE: COMMERCE___ COMMUNITY PLANNING ☒ ECONOMICS___
EXPLORATION/SETTLEMENT___ GOVERNMENTAL___ MILITARY___ RELIGION___ SCIENCE___
THEATRE___ TRANSPORTATION___ TOURISM ☒ OTHER(specify) Recreation/Architecture

HISTORIC ASSOCIATIONS (be concise):

PROMINENT OCCUPANT/HISTORIC ASSOCIATION(S) Associated with original planned efforts to develop South Mountain Park by NPS and CCC.

RELATIONSHIP TO LOCAL DEVELOPMENT Largest parks development in Phoenix.

CULTURAL AFFILIATIONS _____

ARCHITECTURAL STYLE Excellent illustration of NPS influenced regional architectural theme.

MAJOR ARCH. FORM/MATERIAL _____

ENGINEERING/STRUCTURAL _____

DISTRICT/STREETSCAPE CONTRIBUTION _____

DISCUSSION AS REQUIRED:

CONTEXT: ISOLATED/RURAL ☒ RESIDENTIAL STREET___ COMMERCIAL___ CENTRAL SQUARE___
CBD:___ OTHER:_____

BIBLIOGRAPHY/SOURCES:

Arizona Republic: 1930-1941, various issues

Phoenix Parks, Recreation and Library Department Files.

LISTING IN OTHER SURVEYS: _____

NATIONAL REGISTER STATUS:

LISTED___ DETERMINED ELIGIBLE___ DETERMINED NOT ELIGIBLE___ NOT EVALUATED___

COMMENTS/DEVELOPMENT PLANS/THREATS:

SURVEYOR Jim Woodward SURVEY DATE June 1986 DATE FORM COMPLETED June 1986

ARIZONA STATE HISTORIC PROPERTY INVENTORY

City of Phoenix
City-Owned Historic
Property Survey

IDENTIFICATION

SURVEY AREA NAME: _____

HISTORIC NAME: Museum Building

ADDRESS/LOCATION: Stephen Mather Drive

CITY/TOWN: Phoenix, Arizona

TAX PARCEL NUMBER: 300-0-0

OWNER: City of Phoenix

OWNER ADDRESS: 251 W. Washington Street
Phoenix, AZ 85003

HISTORIC USE: Museum Building

PRESENT USE: Park Supervisor Office

BUILDING TYPE: Public

STYLE: Pueblo Revival

CONSTRUCTION DATE: 1934

ARCHITECT/BUILDER: C.L. Kelley/CCC

INTEGRITY: altered minor

CONDITION: good

COUNTY: Maricopa SURVEY SITE: 293-3

USGS QUAD: Lone Butte

T 1S R 3E S 18 / NE 1/4 OF THE NE 1/4
UTM _____

Description (contd.)

ROOF TYPE: flat

ROOF SHEATHING: built-up; corrugated metal

EAVES TREATMENT: parapet; vigas; exposed rafters

WINDOWS: 2 lite casement wood; over 4 lite casement wood; fixed wood; French door, wood

ENTRY: batten door at primary entrance; secondary doors: batten

PORCHES: carport heavy timber framing; log posts; stone piers

STOREFRONTS: N/A

NOTABLE INTERIOR: _____

OUTBUILDINGS: _____

ALTERATIONS: adobe addition 1937, designed by C.F. Rose

PHOTOGRAPH _____

PHOTOGRAPHER: Jim Woodward

DESCRIPTION

STORIES: 1 and 2 DIMENSIONS: (1) (w)


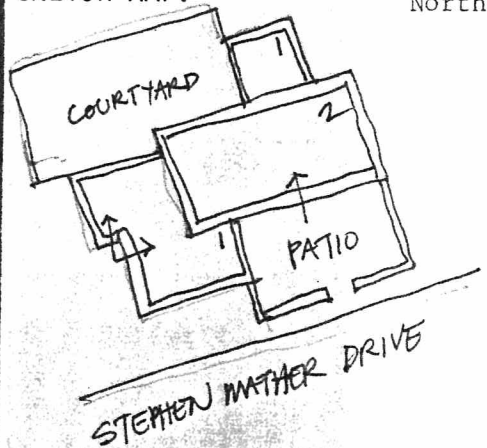
STRUCTURAL MATERIAL: fieldstone

FOUNDATION MATERIAL: concrete

WALL SHEATHING: fieldstone

APPLIED ORNAMENT: vigas; log lintels

SKETCH MAP:



ADDITIONAL DESCRIPTION/ANALYSIS (annotated form):

SIGNIFICANCE:

AREAS OF SIGNIFICANCE: COMMERCE _____ COMMUNITY PLANNING ☒ ECONOMICS _____
EXPLORATION/SETTLEMENT _____ GOVERNMENTAL _____ MILITARY _____ RELIGION _____ SCIENCE _____
THEATRE _____ TRANSPORTATION _____ TOURISM ☒ OTHER(specify) Recreation/Architecture

HISTORIC ASSOCIATIONS (be concise):

PROMINENT OCCUPANT/HISTORIC ASSOCIATION(S) Associated with original planned efforts to develop South Mountain Park by NPS and CCC.

RELATIONSHIP TO LOCAL DEVELOPMENT Largest parks development in Phoenix.

CULTURAL AFFILIATIONS _____

ARCHITECTURAL STYLE Excellent illustration of NPS influenced regional architectural theme.

MAJOR ARCH. FORM/MATERIAL Rare local use of slab stone construction.

ENGINEERING/STRUCTURAL _____

DISTRICT/STREETSCAPE CONTRIBUTION _____

DISCUSSION AS REQUIRED:

CONTEXT: ISOLATED/RURAL ☒ RESIDENTIAL STREET _____ COMMERCIAL _____ CENTRAL SQUARE _____
CBD: _____ OTHER: _____

BIBLIOGRAPHY/SOURCES:

Arizona Republic: 1930-1941, various issues

Phoenix Parks, Recreation and Library Department Files

LISTING IN OTHER SURVEYS: _____

NATIONAL REGISTER STATUS:

LISTED _____ DETERMINED ELIGIBLE _____ DETERMINED NOT ELIGIBLE _____ NOT EVALUATED _____

COMMENTS/DEVELOPMENT PLANS/THREATS:

SURVEYOR Jim Woodward SURVEY DATE June 1986 DATE FORM COMPLETED June 1986

ARIZONA STATE HISTORIC PROPERTY INVENTORY

CITY OF PHOENIX
City-Owned Historic
Property Survey

IDENTIFICATION

SURVEY AREA NAME: _____

HISTORIC NAME: Concessionaire's Residence

ADDRESS/LOCATION: Stephen Mather Drive

CITY/TOWN: Phoenix, Arizona

TAX PARCEL NUMBER: 300-0-0

OWNER: City of Phoenix

OWNER ADDRESS: 251 W. Washington Street
Phoenix, AZ 85003

HISTORIC USE: residence

PRESENT USE: residence

BUILDING TYPE: house

STYLE: Pueblo Revival

CONSTRUCTION DATE: 1937

ARCHITECT/BUILDER: C.F. Rose/CCC

INTEGRITY: altered minor

CONDITION: fair

COUNTY: Maricopa SURVEY SITE: 293-4

USGS QUAD: Lone Butte

T 1S R 3E S 18 / NE 1/4 OF THE NE 1/4

UTM _____

Description (contd.)

ROOF TYPE: flat

ROOF SHEATHING: built-up

EAVES TREATMENT: irregular parapet

WINDOWS: 6/6 double hung wood

ENTRY: central; batten wood door

PORCHES: carport; heavy timber framing with logs and stone piers

STOREFRONTS: N/A

DESCRIPTION

STORIES: 1 DIMENSIONS: (l) _____ (w) _____

STRUCTURAL MATERIAL: adobe

FOUNDATION MATERIAL: concrete

WALL SHEATHING: original plaster

APPLIED ORNAMENT: heavy timber lintels


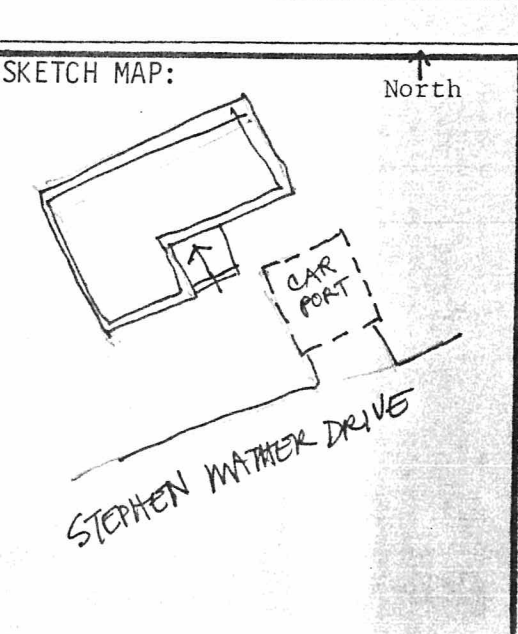
NOTABLE INTERIOR: _____

OUTBUILDINGS: _____

ALTERATIONS: vigas cut off flush with wall

PHOTOGRAPH _____

PHOTOGRAPHER: Jim Woodward



ADDITIONAL DESCRIPTION/ANALYSIS (annotated form):

SIGNIFICANCE:

AREAS OF SIGNIFICANCE: COMMERCE____ COMMUNITY PLANNING ☒ ECONOMICS____
EXPLORATION/SETTLEMENT____ GOVERNMENTAL____ MILITARY____ RELIGION____ SCIENCE____
THEATRE____ TRANSPORTATION____ TOURISM ☒ OTHER(specify) Recreation/Architecture

HISTORIC ASSOCIATIONS (be concise):

PROMINENT OCCUPANT/HISTORIC ASSOCIATION(S) Associated with original planned efforts to develop South Mountain Park by NPS and CCC.

RELATIONSHIP TO LOCAL DEVELOPMENT Largest parks development in Phoenix.

CULTURAL AFFILIATIONS____

ARCHITECTURAL STYLE Excellent illustration of NPS influenced regional architectural theme

MAJOR ARCH. FORM/MATERIAL Good illustration of adobe construction of CCC.

ENGINEERING/STRUCTURAL____

DISTRICT/STREETSCAPE CONTRIBUTION____

DISCUSSION AS REQUIRED:

CONTEXT: ISOLATED/RURAL ☒ RESIDENTIAL STREET____ COMMERCIAL____ CENTRAL SQUARE____
CBD:____ OTHER:____

BIBLIOGRAPHY/SOURCES:

Arizona Republic: 1930-1941, various issues

Phoenix Parks, Recreation and Library Department Files

LISTING IN OTHER SURVEYS:____

NATIONAL REGISTER STATUS:

LISTED____ DETERMINED ELIGIBLE____ DETERMINED NOT ELIGIBLE____ NOT EVALUATED____

COMMENTS/DEVELOPMENT PLANS/THREATS:

SURVEYOR Jim Woodward SURVEY DATE June 1986 DATE FORM COMPLETED June 1986

ARIZONA STATE HISTORIC PROPERTY INVENTORY

IDENTIFICATION City of Phoenix
City-Owned Historic
Property Survey

SURVEY AREA NAME: _____

HISTORIC NAME: Stableman's House - Residence
at Las Lomitas turnoff

ADDRESS/LOCATION: South Mountain Park

CITY/TOWN: Phoenix

TAX PARCEL NUMBER: 300-0-0

OWNER: City of Phoenix

OWNER ADDRESS: 251 W. Washington Street
Phoenix, AZ 85003

HISTORIC USE: residence

PRESENT USE: residence

BUILDING TYPE: house

STYLE: Pueblo Revival

CONSTRUCTION DATE: ca. 1937

ARCHITECT/BUILDER: G. Hillis/ CCC

INTEGRITY: altered minor

CONDITION: good

COUNTY: Maricopa **SURVEY SITE:** 293-5

USGS QUAD: _____

T _____ **R** _____ **S** _____ / _____ **1/4** OF THE _____ **1/4**

UTM _____

Description (contd.)

ROOF TYPE: flat

ROOF SHEATHING: built-up

EAVES TREATMENT: parapet

WINDOWS: 4 lite wood casement

ENTRY: recessed wood battën door

PORCHES: screened-in shed roof entry
porch added ca. 1966

STOREFRONTS: N/A

DESCRIPTION

STORIES: 1 **DIMENSIONS:** (1) (w)

STRUCTURAL MATERIAL: adobe

FOUNDATION MATERIAL: unknown

WALL SHEATHING: original stucco

APPLIED ORNAMENT: _____

NOTABLE INTERIOR: beehive fireplace
HT beams; plank ceiling; wood details

OUTBUILDINGS: _____


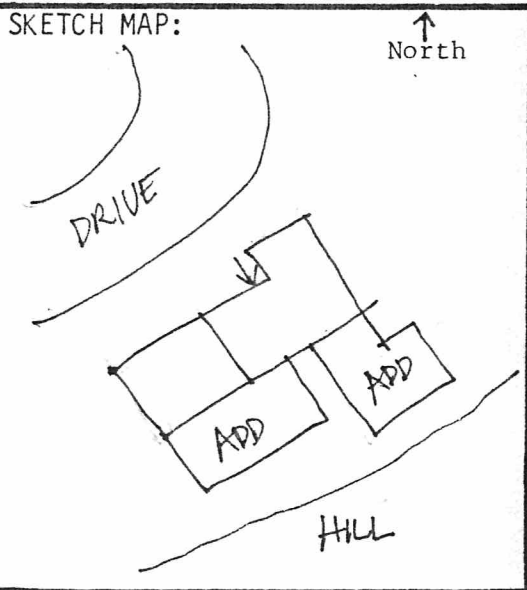
ALTERATIONS: addition to south

PHOTOGRAPH

PHOTOGRAPHER: Jim Woodward

DATE: June 1986 **VIEW:** SW

SKETCH MAP:



ADDITIONAL DESCRIPTION/ANALYSIS (annotated form):

SIGNIFICANCE:

AREAS OF SIGNIFICANCE: COMMERCE____ COMMUNITY PLANNING ☒ ECONOMICS____
EXPLORATION/SETTLEMENT____ GOVERNMENTAL____ MILITARY____ RELIGION____ SCIENCE____
THEATRE____ TRANSPORTATION____ TOURISM ☒ OTHER(specify) Recreation/Architecture

HISTORIC ASSOCIATIONS (be concise):

PROMINENT OCCUPANT/HISTORIC ASSOCIATION(S) Associated with original planned efforts
to develop South Mountain Park by NPS and CCC.

RELATIONSHIP TO LOCAL DEVELOPMENT Largest parks development in Phoenix.

CULTURAL AFFILIATIONS _____

ARCHITECTURAL MERIT Excellent illustration of NPS influenced regional architectural theme.

MAJOR ARCH. FORM/MATERIAL _____

ENGINEERING/STRUCTURAL _____

DISTRICT/STREETScape CONTRIBUTION _____

DISCUSSION AS REQUIRED:

CONTEXT: ISOLATED/RURAL ☒ RESIDENTIAL STREET____ COMMERCIAL____ CENTRAL SQUARE____
CBD:____ OTHER:_____

BIBLIOGRAPHY/SOURCES:

Arizona Republic: 1930-1941, various issues

Phoenix Parks, Recreation and Library Department Files

LISTING IN OTHER SURVEYS: _____

NATIONAL REGISTER STATUS: _____

LISTED____ DETERMINED ELIGIBLE____ DETERMINED NOT ELIGIBLE____ NOT EVALUATED____

COMMENTS/DEVELOPMENT PLANS/THREATS:

SURVEYOR Jim Woodward SURVEY DATE June 1986 DATE FORM COMPLETED June 1986

ARIZONA STATE HISTORIC PROPERTY INVENTORY

IDENTIFICATION

SURVEY AREA NAME: _____

HISTORIC NAME: Las Ramadas Picnic Area -restroom building

ADDRESS/LOCATION: South Mountain Park - Las Ramadas Area

CITY/TOWN: Phoenix, Arizona

TAX PARCEL NUMBER: 300-0-0

OWNER: City of Phoenix

OWNER ADDRESS: 251 W. Washington Street

Phoenix, AZ 85003

HISTORIC USE: restrooms

PRESENT USE: restrooms

BUILDING TYPE: public

STYLE: Pueblo Revival

CONSTRUCTION DATE: 1936

ARCHITECT/BUILDER: Douglas Black/CCC

INTEGRITY: altered minor

CONDITION: good

COUNTY: Maricopa

SURVEY SITE: 293-6

USGS QUAD: Lone Butte

T 1S R 3E S 18 / NW 1/4 OF THE NE 1/4

UTM _____

Description (contd.)

ROOF TYPE: flat

ROOF SHEATHING: built-up

EAVES TREATMENT: exposed rafters

WINDOWS: clerestory wood frame, wire screens

ENTRY: no doors on restrooms

PORCHES: none

STOREFRONTS: N/A

NOTABLE INTERIOR: plywood ceiling with battens

OUTBUILDINGS: _____

ALTERATIONS: _____

PHOTOGRAPH _____

PHOTOGRAPHER: Jim Woodward

DESCRIPTION

STORIES: 1 DIMENSIONS: (l) _____ (w) _____

STRUCTURAL MATERIAL: fieldstone

FOUNDATION MATERIAL: stone

WALL SHEATHING: stone


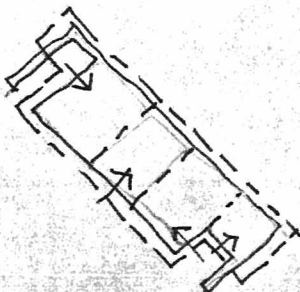
APPLIED ORNAMENT: rustic wrought iron

door hardware; heavy timber lint

SKETCH MAP:

North ↑

Similar in design to Las Lomitas restroom.



ADDITIONAL DESCRIPTION/ANALYSIS (annotated form):

SIGNIFICANCE:

AREAS OF SIGNIFICANCE: COMMERCE____ COMMUNITY PLANNING__X__ ECONOMICS____
EXPLORATION/SETTLEMENT____ GOVERNMENTAL____ MILITARY____ RELIGION____ SCIENCE____
THEATRE____ TRANSPORTATION____ TOURISM__X__ OTHER(specify) Recreation/Architecture

HISTORIC ASSOCIATIONS (be concise):

PROMINENT OCCUPANT/HISTORIC ASSOCIATION(S) Associated with original planned efforts
to develop South Mountain Park by NPS and CCC.

RELATIONSHIP TO LOCAL DEVELOPMENT Largest parks development in Phoenix.

CULTURAL AFFILIATIONS

ARCHITECTURAL STYLE Excellent illustration of NPS influenced regional architectural theme.

MAJOR ARCH. FORM/MATERIAL Rare local use of slab stone construction.

ENGINEERING/STRUCTURAL

DISTRICT/STREETSCAPE CONTRIBUTION

DISCUSSION AS REQUIRED:

CONTEXT: ISOLATED/RURAL__X__ RESIDENTIAL STREET____ COMMERCIAL____ CENTRAL SQUARE____
CBD:____ OTHER:_____

BIBLIOGRAPHY/SOURCES:

Arizona Republic: 1930-1941, various issues

Phoenix Parks, Recreation and Library Department Files

LISTING IN OTHER SURVEYS: _____

NATIONAL REGISTER STATUS:

LISTED____ DETERMINED ELIGIBLE____ DETERMINED NOT ELIGIBLE____ NOT EVALUATED____

COMMENTS/DEVELOPMENT PLANS/THREATS:


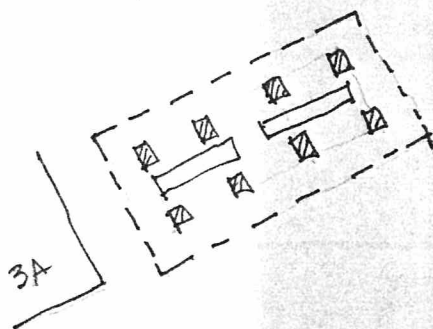
SURVEYOR Jim Woodward SURVEY DATE June 1986 DATE FORM COMPLETED June 1986

ARIZONA STATE HISTORIC PROPERTY INVENTORY

<p>IDENTIFICATION City of Phoenix City-Owned Historic Property Survey</p> <p>SURVEY AREA NAME: _____</p> <p>HISTORIC NAME: <u>Ramada #1A and 2A</u></p> <p>ADDRESS/LOCATION: <u>South Mountain Park - Las Ramadas Area</u></p> <p>CITY/TOWN: <u>Phoenix, Arizona</u></p> <p>TAX PARCEL NUMBER: <u>300-0-0</u></p> <p>OWNER: <u>City of Phoenix</u></p> <p>OWNER ADDRESS: <u>251 W. Washington Street</u> <u>Phoenix, AZ 85003</u></p> <p>HISTORIC USE: <u>picnic ramada</u></p> <p>PRESENT USE: <u>picnic ramada</u></p> <p>BUILDING TYPE: <u>public</u></p> <p>STYLE: <u>Rustic</u></p> <p>CONSTRUCTION DATE: <u>1936</u></p> <p>ARCHITECT/BUILDER: <u>Douglas Black/CCC</u></p> <p>INTEGRITY: <u>altered minor</u></p> <p>CONDITION: <u>good</u></p>	<p>COUNTY: <u>Maricopa</u> SURVEY SITE: <u>293-7</u></p> <p>USGS QUAD: <u>Lone Butte</u></p> <p>T 1S R 3E S 18 / NW ¼ OF THE NE ¼ UTM _____</p> <p>Description (contd.)</p> <p>ROOF TYPE: <u>flat supported by heavy timber beams</u></p> <p>ROOF SHEATHING: <u>built-up</u></p> <p>EAVES TREATMENT: <u>exposed rafters</u></p> <p>WINDOWS: <u>N/A</u></p> <p>ENTRY: <u>open</u></p> <p>PORCHES: <u>N/A</u></p> <p>STOREFRONTS: <u>N/A</u></p> <p>NOTABLE INTERIOR: <u>single TEE concrete tables; concrete benches on stone piers</u></p> <p>OUTBUILDINGS: _____</p> <p>ALTERATIONS: <u>concrete TEE tables appear to be later addition</u></p> <p>PHOTOGRAPH _____</p> <p>PHOTOGRAPHER: <u>Jim Woodward</u></p>
<p>DESCRIPTION</p> <p>STORIES: <u>1</u> DIMENSIONS: (l) _____ (w) _____</p> <p>STRUCTURAL MATERIAL: <u>fieldstone; logs</u></p> <p>FOUNDATION MATERIAL: <u>stone</u></p> <p>WALL SHEATHING: <u>N/A</u></p> <p>APPLIED ORNAMENT: _____</p>	

SKETCH MAP:

North ↑



ADDITIONAL DESCRIPTION/ANALYSIS (annotated form):

SIGNIFICANCE:

AREAS OF SIGNIFICANCE: COMMERCE____ COMMUNITY PLANNING ☒ ECONOMICS____
EXPLORATION/SETTLEMENT____ GOVERNMENTAL____ MILITARY____ RELIGION____ SCIENCE____
THEATRE____ TRANSPORTATION____ TOURISM ☒ OTHER(specify) Recreation/Architecture

HISTORIC ASSOCIATIONS (be concise):

PROMINENT OCCUPANT/HISTORIC ASSOCIATION(S) Associated with original planned
efforts to develop South Mountain Park by NPS and CCC.

RELATIONSHIP TO LOCAL DEVELOPMENT Largest parks development in Phoenix.

CULTURAL AFFILIATIONS

ARCHITECTURAL STYLE Excellent illustration of NPS influenced regional architectural theme

MAJOR ARCH. FORM/MATERIAL Rare local use of slab stone construction.

ENGINEERING/STRUCTURAL

DISTRICT/STREETSCAPE CONTRIBUTION

DISCUSSION AS REQUIRED:

CONTEXT: ISOLATED/RURAL ☒ RESIDENTIAL STREET____ COMMERCIAL____ CENTRAL SQUARE____
CBD:____ OTHER:____

BIBLIOGRAPHY/SOURCES:

Arizona Republic: 1930-1941, various issues

Phoenix Parks, Recreation and Library Department Files

LISTING IN OTHER SURVEYS: _____

NATIONAL REGISTER STATUS:

LISTED____ DETERMINED ELIGIBLE____ DETERMINED NOT ELIGIBLE____ NOT EVALUATED____

COMMENTS/DEVELOPMENT PLANS/THREATS:

SURVEYOR Jim Woodward SURVEY DATE June 1986 DATE FORM COMPLETED June 1986

ARIZONA STATE HISTORIC PROPERTY INVENTORY

City of Phoenix
City-Owned Historic
Property Survey

IDENTIFICATION

SURVEY AREA NAME: _____

HISTORIC NAME: Ramada #3A thru 6A

ADDRESS/LOCATION: South Mountain Park - Las Ramadas Area

CITY/TOWN: Phoenix, Arizona

TAX PARCEL NUMBER: 300-0-0

OWNER: City of Phoenix

OWNER ADDRESS: 251 W. Washington Street
Phoenix, AZ 85003

HISTORIC USE: picnic ramada

PRESENT USE: picnic ramada

BUILDING TYPE: public

STYLE: Rustic

CONSTRUCTION DATE: 1936

ARCHITECT/BUILDER: Douglas Black/CCC

INTEGRITY: altered minor

CONDITION: good

COUNTY: Maricopa SURVEY SITE: 293-8

USGS QUAD: Lone Butte

T 1S R 3E S 18 / NW 1/4 OF THE NE 1/4 UTM _____

Description (contd.)

ROOF TYPE: flat supported by heavy timber beams

ROOF SHEATHING: built-up

EAVES TREATMENT: exposed rafters

WINDOWS: N/A

ENTRY: open

PORCHES: N/A

STOREFRONTS: N/A

DESCRIPTION

STORIES: 1 DIMENSIONS: (1) (w)

STRUCTURAL MATERIAL: fieldstone; logs

FOUNDATION MATERIAL: stone

WALL SHEATHING: N/A

APPLIED ORNAMENT: _____


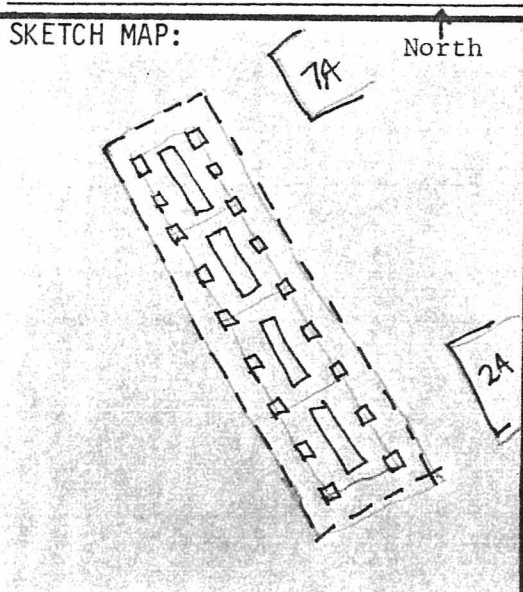
NOTABLE INTERIOR: single TEE concrete tables; concrete benches on stone piers

OUTBUILDINGS: _____

ALTERATIONS: concrete TEE tables appear to be later addition

PHOTOGRAPH _____

PHOTOGRAPHER: Jim Woodward



ADDITIONAL DESCRIPTION/ANALYSIS (annotated form):

SIGNIFICANCE:

AREAS OF SIGNIFICANCE: COMMERCE___ COMMUNITY PLANNING x ECONOMICS___
EXPLORATION/SETTLEMENT___ GOVERNMENTAL___ MILITARY___ RELIGION___ SCIENCE___
THEATRE___ TRANSPORTATION___ TOURISM x OTHER(specify) Recreation/Architecture

HISTORIC ASSOCIATIONS (be concise):

PROMINENT OCCUPANT/HISTORIC ASSOCIATION(S) Associated with original planned efforts to develop South Mountain Park by NPS and CCC.

RELATIONSHIP TO LOCAL DEVELOPMENT Largest parks development in Phoenix.

CULTURAL AFFILIATIONS___

ARCHITECTURAL STYLE Excellent illustration of NPS influenced regional architectural theme.

MAJOR ARCH. FORM/MATERIAL Rare local use of slab stone construction.

ENGINEERING/STRUCTURAL___

DISTRICT/STREETSCAPE CONTRIBUTION___

DISCUSSION AS REQUIRED:

CONTEXT: ISOLATED/RURAL x RESIDENTIAL STREET___ COMMERCIAL___ CENTRAL SQUARE___
CBD:___ OTHER:___

BIBLIOGRAPHY/SOURCES:

Arizona Republic: 1930-1941, various issues

LISTING IN OTHER SURVEYS:___

NATIONAL REGISTER STATUS:

LISTED___ DETERMINED ELIGIBLE___ DETERMINED NOT ELIGIBLE___ NOT EVALUATED___

COMMENTS/DEVELOPMENT PLANS/THREATS:

SURVEYOR Jim Woodward SURVEY DATE June 1986 DATE FORM COMPLETED June 1986

ARIZONA STATE HISTORIC PROPERTY INVENTORY

IDENTIFICATION

City of Phoenix
City-Owned Historic
Property Survey

SURVEY AREA NAME: _____

HISTORIC NAME: Ramada #7A-8AADDRESS/LOCATION: South Mountain Park - Las
Ramadas AreaCITY/TOWN: Phoenix, ArizonaTAX PARCEL NUMBER: 300-0-0OWNER: City of PhoenixOWNER ADDRESS: 251 W. Washington StreetPhoenix, AZ 85003HISTORIC USE: picnic ramadaPRESENT USE: picnic ramadaBUILDING TYPE: publicSTYLE: RusticCONSTRUCTION DATE: 1936ARCHITECT/BUILDER: Douglas Black/CCCINTEGRITY: altered minorCONDITION: good

DESCRIPTION

STORIES: 1 DIMENSIONS: (1) (w)STRUCTURAL MATERIAL: fieldstone; logsFOUNDATION MATERIAL: stoneWALL SHEATHING: N/A

APPLIED ORNAMENT: _____

COUNTY: Maricopa SURVEY SITE: 293-9USGS QUAD: Lone ButteT 1S R 3E S 18 / NW $\frac{1}{4}$ OF THE NE $\frac{1}{4}$
UTM _____

Description (contd.)

ROOF TYPE: flat supported by heavy timber
beamsROOF SHEATHING: built-upEAVES TREATMENT: exposed raftersWINDOWS: N/AENTRY: OpenPORCHES: N/ASTOREFRONTS: N/ANOTABLE INTERIOR: single TEE concrete
tables; concrete benches on stone piers
OUTBUILDINGS: _____ALTERATIONS: concrete TEE tables appear
to be later addition


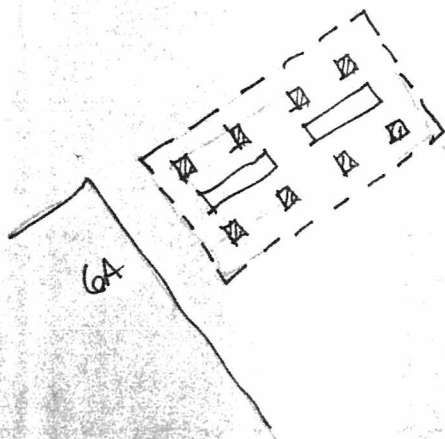
PHOTOGRAPH _____

PHOTOGRAPHER: _____

Jim Woodward

SKETCH MAP:

North



ADDITIONAL DESCRIPTION/ANALYSIS (annotated form):

SIGNIFICANCE:

AREAS OF SIGNIFICANCE: COMMERCE____ COMMUNITY PLANNING ☒ ECONOMICS____
EXPLORATION/SETTLEMENT____ GOVERNMENTAL____ MILITARY____ RELIGION____ SCIENCE____
THEATRE____ TRANSPORTATION____ TOURISM ☒ OTHER(specify) Recreation/Architecture

HISTORIC ASSOCIATIONS (be concise):

PROMINENT OCCUPANT/HISTORIC ASSOCIATION(S) Associated with original planned efforts to develop South Mountain Park by NPS and CCC.

RELATIONSHIP TO LOCAL DEVELOPMENT Largest parks development in Phoenix.

CULTURAL AFFILIATIONS____

ARCHITECTURAL STYLE Excellent illustration of NPS influenced regional architectural theme.

MAJOR ARCH. FORM/MATERIAL Rare local use of slab stone construction.

ENGINEERING/STRUCTURAL____

DISTRICT/STREETSCAPE CONTRIBUTION____

DISCUSSION AS REQUIRED:

CONTEXT: ISOLATED/RURAL ☒ RESIDENTIAL STREET____ COMMERCIAL____ CENTRAL SQUARE____
CBD:____ OTHER:____

BIBLIOGRAPHY/SOURCES:

Arizona Republic: 1930-1941, various issues

Phoenix Parks, Recreation and Library Department Files

LISTING IN OTHER SURVEYS:____

NATIONAL REGISTER STATUS:

LISTED____ DETERMINED ELIGIBLE____ DETERMINED NOT ELIGIBLE____ NOT EVALUATED____

COMMENTS/DEVELOPMENT PLANS/THREATS:

SURVEYOR Jim Woodward SURVEY DATE June 1986 DATE FORM COMPLETED June 1986

ARIZONA STATE HISTORIC PROPERTY INVENTORY

IDENTIFICATION

SURVEY AREA NAME: _____

HISTORIC NAME: Serving Table Ramada

ADDRESS/LOCATION: South Mountain Park - Las Ramadas Area

CITY/TOWN: Phoenix, Arizona

TAX PARCEL NUMBER: 300-0-0

OWNER: City of Phoenix

OWNER ADDRESS: 251 W. Washington Street
Phoenix, AZ 85003

HISTORIC USE: ramada

PRESENT USE: ramada

BUILDING TYPE: public

STYLE: Rustic

CONSTRUCTION DATE: 1936

ARCHITECT/BUILDER: C.L. Kelley/CCC

INTEGRITY: altered minor

CONDITION: good

DESCRIPTION

STORIES: 1 DIMENSIONS: (l) _____ (w) _____

STRUCTURAL MATERIAL: 2 fieldstone piers

supporting roof and separated by cast-in-place

FOUNDATION MATERIAL: fieldstone

WALL SHEATHING: N/A

APPLIED ORNAMENT: _____

COUNTY: Maricopa SURVEY SITE: 293-10

USGS QUAD: Lone Butte

T 1S R 3E S 18 / NW 1/4 OF THE NE 1/4 UTM _____

Description (contd.)

ROOF TYPE: flat; wood beams

ROOF SHEATHING: built up

EAVES TREATMENT: exposed rafters

WINDOWS: N/A

ENTRY: open

PORCHES: N/A

STOREFRONTS: N/A

NOTABLE INTERIOR: _____

OUTBUILDINGS: _____


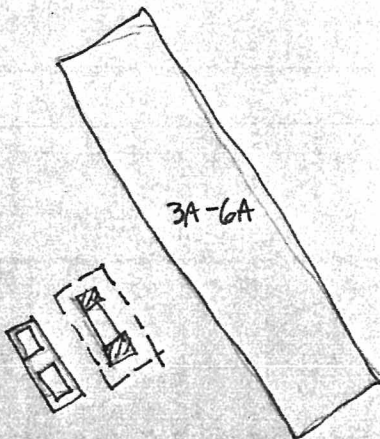
ALTERATIONS: _____

PHOTOGRAPH _____

PHOTOGRAPHER: Jim Woodward

SKETCH MAP:

North



ADDITIONAL DESCRIPTION/ANALYSIS (annotated form):

SIGNIFICANCE:

AREAS OF SIGNIFICANCE: COMMERCE _____ COMMUNITY PLANNING ☒ ECONOMICS _____
EXPLORATION/SETTLEMENT _____ GOVERNMENTAL _____ MILITARY _____ RELIGION _____ SCIENCE _____
THEATRE _____ TRANSPORTATION _____ TOURISM ☒ OTHER(specify) Recreation/Architecture

HISTORIC ASSOCIATIONS (be concise):

PROMINENT OCCUPANT/HISTORIC ASSOCIATION(S) Associated with original planned efforts to develop South Mountain Park by NPS and CCC.

RELATIONSHIP TO LOCAL DEVELOPMENT Largest parks development in Phoenix.

CULTURAL AFFILIATIONS _____

ARCHITECTURAL STYLE Excellent illustration of NPS influenced regional architectural theme.

MAJOR ARCH. FORM/MATERIAL Rare local use of slab stone construction.

ENGINEERING/STRUCTURAL _____

DISTRICT/STREETSCAPE CONTRIBUTION _____

DISCUSSION AS REQUIRED:

CONTEXT: ISOLATED/RURAL ☒ RESIDENTIAL STREET _____ COMMERCIAL _____ CENTRAL SQUARE _____
CBD: _____ OTHER: _____

BIBLIOGRAPHY/SOURCES:

Arizona Republic: 1930-1941, various issues

Phoenix Parks, Recreation and Library Department Files

LISTING IN OTHER SURVEYS: _____

NATIONAL REGISTER STATUS:

LISTED _____ DETERMINED ELIGIBLE _____ DETERMINED NOT ELIGIBLE _____ NOT EVALUATED _____

COMMENTS/DEVELOPMENT PLANS/THREATS:

SURVEYOR Jim Woodward SURVEY DATE June 1986 DATE FORM COMPLETED June 1986

ARIZONA STATE HISTORIC PROPERTY INVENTORY

City of Phoenix
IDENTIFICATION City-Owned Historic
 Property Survey

SURVEY AREA NAME: _____

HISTORIC NAME: Restroom Building

ADDRESS/LOCATION: South Mountain Park, Ramada
 Area 1-4, Lower Area

CITY/TOWN: Phoenix, Arizona

TAX PARCEL NUMBER: 300-0-0
 City of Phoenix

OWNER: 251 W. Washington Street

OWNER ADDRESS: Phoenix, AZ 85003

HISTORIC USE: restroom

PRESENT USE: restroom

BUILDING TYPE: Public

STYLE: Pueblo Revival

CONSTRUCTION DATE: 1934

ARCHITECT/BUILDER: C.L. Kelley/CCC

INTEGRITY: altered minor

CONDITION: good

DESCRIPTION

STORIES: 1 **DIMENSIONS:** (1) (w)

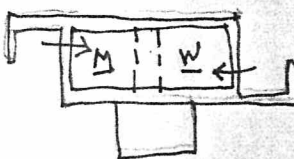
STRUCTURAL MATERIAL: fieldstone

FOUNDATION MATERIAL: stone

WALL SHEATHING: stone

APPLIED ORNAMENT: log lintels; vigas;
 wrought iron signs

SKETCH MAP: North



COUNTY: Maricopa **SURVEY SITE:** 293-11

USGS QUAD: Lone Butte

T 1S R 3E S 17 / SE 1/4 OF THE NW 1/4
 UTM

Description (contd.)

ROOF TYPE: flat

ROOF SHEATHING: built up corrugated metal
 at addition

EAVES TREATMENT: parapet; exposed rafters

WINDOWS: no glazing in wood frame openings;
 steel bars

ENTRY: no doors at restrooms;
 batten door at storage wing

PORCHES: none

STOREFRONTS: N/A


NOTABLE INTERIOR: exposed log roof structure

OUTBUILDINGS: _____

ALTERATIONS: _____

PHOTOGRAPH Jim Woodward

PHOTOGRAPHER: _____



ADDITIONAL DESCRIPTION/ANALYSIS (annotated form):

SIGNIFICANCE:

AREAS OF SIGNIFICANCE: COMMERCE___ COMMUNITY PLANNING X ECONOMICS___
EXPLORATION/SETTLEMENT___ GOVERNMENTAL___ MILITARY___ RELIGION___ SCIENCE___
THEATRE___ TRANSPORTATION___ TOURISM X OTHER(specify) Recreation/Architecture

HISTORIC ASSOCIATIONS (be concise):

PROMINENT OCCUPANT/HISTORIC ASSOCIATION(S) Associated with original planned efforts to develop South Mountain Park by NPS and CCC.

RELATIONSHIP TO LOCAL DEVELOPMENT Largest parks development in Phoenix.

CULTURAL AFFILIATIONS___

ARCHITECTURAL STYLE Excellent illustration of NPS influenced regional architectural theme.

MAJOR ARCH. FORM/MATERIAL Rare local use of slab stone construction.

ENGINEERING/STRUCTURAL___

DISTRICT/STREETSCAPE CONTRIBUTION___

DISCUSSION AS REQUIRED:

CONTEXT: ISOLATED/RURAL X RESIDENTIAL STREET___ COMMERCIAL___ CENTRAL SQUARE___
CBD:___ OTHER:___

BIBLIOGRAPHY/SOURCES:

Arizona Republic: 1930-1941, various issues

Phoenix Parks, Recreation and Library Department Files

LISTING IN OTHER SURVEYS:___

NATIONAL REGISTER STATUS:

LISTED___ DETERMINED ELIGIBLE___ DETERMINED NOT ELIGIBLE___ NOT EVALUATED___

COMMENTS/DEVELOPMENT PLANS/THREATS:

SURVEYOR Jim Woodward SURVEY DATE June 1986 DATE FORM COMPLETED June 1986

ARIZONA STATE HISTORIC PROPERTY INVENTORY

IDENTIFICATION

SURVEY AREA NAME: _____

HISTORIC NAME: Restroom Building

ADDRESS/LOCATION: South Mountain Park, Ramada
Area 5-9, Lower Area

CITY/TOWN: Phoenix, Arizona

TAX PARCEL NUMBER: 300-0-0

OWNER: City of Phoenix

OWNER ADDRESS: 251 W. Washington Street

Phoenix, AZ 85003

HISTORIC USE: restroom

PRESENT USE: restroom

BUILDING TYPE: public

STYLE: Pueblo Revival

CONSTRUCTION DATE: 1934

ARCHITECT/BUILDER: C. L. Kelley/CCC

INTEGRITY: altered minor

CONDITION: good

DESCRIPTION

STORIES: 1 DIMENSIONS: (1) (w)

STRUCTURAL MATERIAL: fieldstone

FOUNDATION MATERIAL: stone

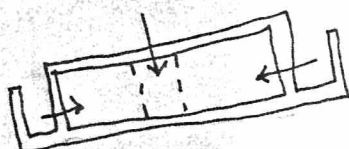
WALL SHEATHING: stone

APPLIED ORNAMENT: vigas; log lintels;

wrought iron signs

SKETCH MAP:

North



COUNTY: Maricopa SURVEY SITE: 293-12

USGS QUAD: Lone Butte

T 1S R 3E S 17 / SE $\frac{1}{4}$ OF THE NW $\frac{1}{4}$
UTM _____

Description (contd.)

ROOF TYPE: flat

ROOF SHEATHING: built-up

EAVES TREATMENT: parapet; vigas

WINDOWS: wood frame - no sash; steel
bars

ENTRY: batten doors to restrooms;
batten door to storage room

PORCHES: none

STOREFRONTS: N/A

NOTABLE INTERIOR: exposed log roof framing

OUTBUILDINGS: _____

ALTERATIONS: _____

PHOTOGRAPH Jim Woodward

PHOTOGRAPHER: _____



ADDITIONAL DESCRIPTION/ANALYSIS (annotated form):

SIGNIFICANCE:

AREAS OF SIGNIFICANCE: COMMERCE____ COMMUNITY PLANNING X ECONOMICS____
EXPLORATION/SETTLEMENT____ GOVERNMENTAL____ MILITARY____ RELIGION____ SCIENCE____
THEATRE____ TRANSPORTATION____ TOURISM X OTHER(specify) Recreation/Architecture

HISTORIC ASSOCIATIONS (be concise):

PROMINENT OCCUPANT/HISTORIC ASSOCIATION(S) Associated with original planned efforts
to develop South Mountain Park by NPS and CCC.

RELATIONSHIP TO LOCAL DEVELOPMENT Largest parks development in Phoenix.

CULTURAL AFFILIATIONS____

ARCHITECTURAL STYLE Excellent illustration of NPS influenced regional architectural theme.

MAJOR ARCH. FORM/MATERIAL Rare local use of slab stone construction.

ENGINEERING/STRUCTURAL____

DISTRICT/STREETSCAPE CONTRIBUTION____

DISCUSSION AS REQUIRED:

CONTEXT: ISOLATED/RURAL X RESIDENTIAL STREET____ COMMERCIAL____ CENTRAL SQUARE____
CBD:____ OTHER:____

BIBLIOGRAPHY/SOURCES:

Arizona Republic: 1930-1941, various issues

Phoenix Parks, Recreation and Library Department Files

LISTING IN OTHER SURVEYS:____

NATIONAL REGISTER STATUS:

LISTED____ DETERMINED ELIGIBLE____ DETERMINED NOT ELIGIBLE____ NOT EVALUATED____

COMMENTS/DEVELOPMENT PLANS/THREATS:

SURVEYOR Jim Woodward SURVEY DATE June 1986 DATE FORM COMPLETED June 1986

ARIZONA STATE HISTORIC PROPERTY INVENTORY

IDENTIFICATION

City-Owned Historic
Property Survey

COUNTY: Maricopa SURVEY SITE: 293-13

USGS QUAD: Lone Butte

T 1S R 3E S 17 / SE 1/4 OF THE NW 1/4
UTM _____

Description (contd.)

ROOF TYPE: flat; log and heavy timber

ROOF SHEATHING: framing built up

EAVES TREATMENT: exposed rafters

WINDOWS: N/A

ENTRY: Open

PORCHES: N/A

STOREFRONTS: N/A

NOTABLE INTERIOR: pre-cast concrete double

TEE tables with cast concrete benches

OUTBUILDINGS: _____

ALTERATIONS: concrete TEE tables and benches

appear to be added later

PHOTOGRAPH Jim Woodward

PHOTOGRAPHER: _____

SURVEY AREA NAME: _____

HISTORIC NAME: Ramada #4

ADDRESS/LOCATION: South Mountain Park, Ramada
Area 1-4, Lower Area

CITY/TOWN: Phoenix, Arizona

TAX PARCEL NUMBER: 300-0-0
City of Phoenix

OWNER: 251 W. Washington Street

OWNER ADDRESS: Phoenix, AZ 85003

HISTORIC USE: picnic ramada

PRESENT USE: picnic ramada

BUILDING TYPE: public

STYLE: Rustic

CONSTRUCTION DATE: 1934

ARCHITECT/BUILDER: C. L. Kelley/ CCC

INTEGRITY: altered minor

CONDITION: good

DESCRIPTION

STORIES: 1 DIMENSIONS: (l) _____ (w) _____

STRUCTURAL MATERIAL: fieldstone piers;

supporting log beams

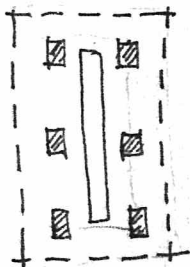
FOUNDATION MATERIAL: stone

WALL SHEATHING: N/A

APPLIED ORNAMENT: _____

SKETCH MAP:

North ↑



ADDITIONAL DESCRIPTION/ANALYSIS (annotated form):

SIGNIFICANCE:

AREAS OF SIGNIFICANCE: COMMERCE___ COMMUNITY PLANNING X ECONOMICS___
EXPLORATION/SETTLEMENT___ GOVERNMENTAL___ MILITARY___ RELIGION___ SCIENCE___
THEATRE___ TRANSPORTATION___ TOURISM X OTHER(specify) Recreation/Architecture

HISTORIC ASSOCIATIONS (be concise):

PROMINENT OCCUPANT/HISTORIC ASSOCIATION(S) Associated with original planned efforts to develop South Mountain Park by NPS and CCC.

RELATIONSHIP TO LOCAL DEVELOPMENT Largest parks development in Phoenix.

CULTURAL AFFILIATIONS___

ARCHITECTURAL STYLE Excellent illustration of NPS influenced regional architectural theme.

MAJOR ARCH. FORM/MATERIAL Rare local use of slab stone construction.

ENGINEERING/STRUCTURAL___

DISTRICT/STREETSCAPE CONTRIBUTION___

DISCUSSION AS REQUIRED:

CONTEXT: ISOLATED/RURAL X RESIDENTIAL STREET___ COMMERCIAL___ CENTRAL SQUARE___
CBD:___ OTHER:___

BIBLIOGRAPHY/SOURCES:

Arizona Republic: 1930-1941, various issues

Phoenix Parks, Recreation and Library Department Files

LISTING IN OTHER SURVEYS:___

NATIONAL REGISTER STATUS:

LISTED___ DETERMINED ELIGIBLE___ DETERMINED NOT ELIGIBLE___ NOT EVALUATED___

COMMENTS/DEVELOPMENT PLANS/THREATS:

SURVEYOR Jim Woodward SURVEY DATE June 1986 DATE FORM COMPLETED June 1986

ARIZONA STATE HISTORIC PROPERTY INVENTORY

CITY OF PHOENIX
CITY-OWNED HISTORIC
PROPERTY SURVEY
SURVEY AREA NAME: _____

HISTORIC NAME: Stone Table

LOCATION: South Mountain Park, Ramada Area
1-4, The Hideout

CITY/TOWN: Phoenix, Arizona

TAX PARCEL: 300-0-0

OWNER: City of Phoenix

OWNER ADDRESS: 251 W. Washington Street
Phoenix, AZ 85003

HISTORIC USE: picnic table

PRESENT USE: picnic table

INTEGRITY: unaltered

CONDITION: fair

FUNCTIONAL TYPE: social gathering, picnic,
recreation

STRUCTURAL TYPE: fieldstone masonry

DESIGNER/BUILDER: _____ CCC

CONSTRUCTION DATE: 1934-1936

MATERIALS: table pedestal is native fieldstone

laid in random ashlar supporting a large
stone slab for table surface; four benches
of similar construction

ORNAMENT/FEATURES: _____


ALTERATIONS: some graffiti

COUNTY: Maricopa SURVEY SITE: 293-14

USGS QUAD: Lone Butte

T1S R3E S17 / SE ¼ OF THE NW ¼

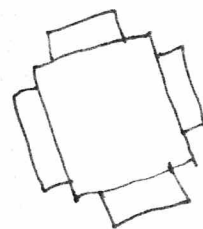
UTM _____



DATE: June 1986 VIEW: N

NEGATIVE NUMBER: PHPS-

SKETCH MAP:



↑
NORTH

STRUCTURAL/SITE DESCRIPTION (annotated form):

Table is located beneath mature mesquite tree in fairly isolated location between ramada areas and roadway.

SIGNIFICANCE:

AREAS OF SIGNIFICANCE: LOCAL HISTORY/DEVELOPMENT___ GOVERNMENT___ COMMEMORATIVE___
HISTORIC ENGINEERING___ ARCHITECTURE___ OTHER Community Planning,
Tourism, Recreation, and Architecture

HISTORIC ASSOCIATIONS:

ARCHITECT/ENGINEER/CONTRACTOR Associated with original planned efforts to develop
South Mountain Park by NPS and CCC.

RELATIONSHIP TO LOCAL DEVELOPMENT Largest parks development in Phoenix.

CULTURAL ASSOCIATIONS___

ENGINEERING/STRUCTURAL___

DISTRICT/STREETScape CONTRIBUTION___

DISCUSS AS REQUIRED:

Excellent illustration of NPS influenced regional architectural theme.

Rare local use of slab stone construction.

CONTEXT: ISOLATED/RURAL x RESIDENTIAL STREET___ COMMERCIAL___ CBD___

CENTRAL SQUARE___ SIGNIFICANT SITE FEATURES___

DISCUSS:

BIBLIOGRAPHY/SOURCES:

Arizona Republic: 1930-1941, various issues

Phoenix Parks, Recreation and Library Department Files

LISTING IN OTHER SURVEYS:___

NATIONAL REGISTER STATUS:

LISTED___ DETERMINED ELIGIBLE___ DETERMINED NOT ELIGIBLE___ NOT EVALUATED___

COMMENTS/THREATS:

SURVEYOR Jim Woodward SURVEY DATE June 1986 DATE FORM COMPLETED June 1986

ARIZONA STATE HISTORIC PROPERTY INVENTORY

IDENTIFICATION

SURVEY AREA NAME: _____

HISTORIC NAME: San Juan Area Ramada

ADDRESS/LOCATION: South Mountain Park, San Juan Road Terminus

CITY/TOWN: Phoenix, Arizona

TAX PARCEL NUMBER: 300-0-0

OWNER: City of Phoenix
251 W. Washington Street

OWNER ADDRESS: Phoenix, AZ 85003

HISTORIC USE: ramada

PRESENT USE: ramada

BUILDING TYPE: public

STYLE: _____

CONSTRUCTION DATE: 1936

ARCHITECT/BUILDER: CCC

INTEGRITY: altered minor

CONDITION: good

DESCRIPTION

STORIES: 1 DIMENSIONS: (l) _____ (w) _____

STRUCTURAL MATERIAL: fieldstone and granite;
random ashlar

FOUNDATION MATERIAL: stone

WALL SHEATHING: stone

APPLIED ORNAMENT: _____

COUNTY: Maricopa SURVEY SITE: 293-15

USGS QUAD: Laveen

T 1S R 2E S 22 / SE $\frac{1}{4}$ OF THE NW $\frac{1}{4}$

UTM _____

Description (contd.)

ROOF TYPE: steel pipe framing

ROOF SHEATHING: corrugated metal

EAVES TREATMENT: parapet

WINDOWS: open segmental arched
openings

ENTRY: segmental arched openings between
piers; four access points

PORCHES: N/A

STOREFRONTS: N/A

NOTABLE INTERIOR: pentagonal floor plan;
stone benches built in at perimeter
wall; dirt floor

OUTBUILDINGS: N/A

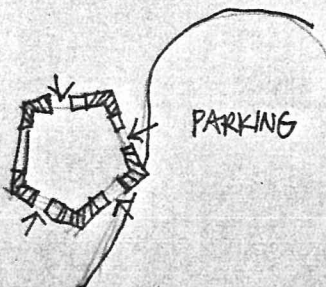
ALTERATIONS: _____

PHOTOGRAPH Jim Woodward

PHOTOGRAPHER: _____

SKETCH MAP:

North



ADDITIONAL DESCRIPTION/ANALYSIS (annotated form):

SIGNIFICANCE:

AREAS OF SIGNIFICANCE: COMMERCE____ COMMUNITY PLANNING ☒ ECONOMICS____
EXPLORATION/SETTLEMENT____ GOVERNMENTAL____ MILITARY____ RELIGION____ SCIENCE____
THEATRE____ TRANSPORTATION____ TOURISM ☒ OTHER(specify) Recreation/Architecture

HISTORIC ASSOCIATIONS (be concise):

PROMINENT OCCUPANT/HISTORIC ASSOCIATION(S) Associated with original planned efforts to develop South Mountain Park by NPS and CCC.

RELATIONSHIP TO LOCAL DEVELOPMENT Largest parks development in Phoenix.

CULTURAL AFFILIATIONS

ARCHITECTURAL STYLE Excellent illustration of NPS influenced regional architectural theme

MAJOR ARCH. FORM/MATERIAL Rare local use of stone construction.

ENGINEERING/STRUCTURAL

DISTRICT/STREETSCAPE CONTRIBUTION

DISCUSSION AS REQUIRED:

CONTEXT: ISOLATED/RURAL ☒ RESIDENTIAL STREET____ COMMERCIAL____ CENTRAL SQUARE____
CBD:____ OTHER:____

BIBLIOGRAPHY/SOURCES:

Arizona Republic: 1930-1941 various issues

Phoenix Parks, Recreation and Library Department Files

LISTING IN OTHER SURVEYS: _____

NATIONAL REGISTER STATUS:

LISTED____ DETERMINED ELIGIBLE____ DETERMINED NOT ELIGIBLE____ NOT EVALUATED____

COMMENTS/DEVELOPMENT PLANS/THREATS:

SURVEYOR Jim Woodward SURVEY DATE June 1986 DATE FORM COMPLETED June 1986

"HISTORIC BUILDING FORM"

SHPO INVENTORY NO. _____

ARIZONA STATE HISTORIC PROPERTY INVENTORY

IDENTIFICATION

City of Phoenix
City-Owned Historic
Property Survey

SURVEY AREA NAME: _____

HISTORIC NAME: Las Lomas Restroom Building

South Mountain Park, Las

ADDRESS/LOCATION: Lomas Area

CITY/TOWN: Phoenix, Arizona

TAX PARCEL NUMBER: 300-0-0

City of Phoenix

OWNER: 251 W. Washington Street

OWNER ADDRESS: Phoenix, AZ 85003

HISTORIC USE: restroom

PRESENT USE: restroom

BUILDING TYPE: public

STYLE: Pueblo Impressionistic

CONSTRUCTION DATE: 1937-38

ARCHITECT/BUILDER: C.F. Rose/CCC

INTEGRITY: altered minor

CONDITION: good

DESCRIPTION

STORIES: 1 DIMENSIONS: (1) (w)

STRUCTURAL MATERIAL: adobe

FOUNDATION MATERIAL: stone

WALL SHEATHING: plaster and stucco
repair

APPLIED ORNAMENT: heavy timber lintels

COUNTY: Maricopa SURVEY SITE: 293-16

USGS QUAD: Lone Butte

T 1S R 3E S 17 / SW $\frac{1}{4}$ OF THE SW $\frac{1}{4}$
UTM _____

Description (contd.)

ROOF TYPE: flat

ROOF SHEATHING: built up

EAVES TREATMENT: exposed rafters

WINDOWS: clerestory with wood frame,
wire screens

ENTRY: restroom entry, no doors;
storage room entries, batten.

PORCHES: none

STOREFRONTS: N/A

NOTABLE INTERIOR: exposed heavy

timber roof structure

OUTBUILDINGS: _____


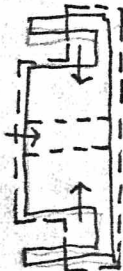
ALTERATIONS: Divider walls inside

PHOTOGRAPH Jim Woodward

PHOTOGRAPHER: 1986

SKETCH MAP:

North



ADDITIONAL DESCRIPTION/ANALYSIS (annotated form):

SIGNIFICANCE:

AREAS OF SIGNIFICANCE: COMMERCE _____ COMMUNITY PLANNING ☒ ECONOMICS _____
EXPLORATION/SETTLEMENT _____ GOVERNMENTAL _____ MILITARY _____ RELIGION _____ SCIENCE _____
THEATRE _____ TRANSPORTATION _____ TOURISM ☒ OTHER(specify) Recreation/Architecture

HISTORIC ASSOCIATIONS (be concise):

PROMINENT OCCUPANT/HISTORIC ASSOCIATION(S) Associated with original planned efforts to develop South Mountain Park by NPS and CCC.

RELATIONSHIP TO LOCAL DEVELOPMENT Largest parks development in Phoenix.

CULTURAL AFFILIATIONS _____

ARCHITECTURAL STYLE Excellent illustration of NPS influenced regional architectural theme

MAJOR ARCH. FORM/MATERIAL _____

ENGINEERING/STRUCTURAL _____

DISTRICT/STREETSCAPE CONTRIBUTION _____

DISCUSSION AS REQUIRED:

CONTEXT: ISOLATED/RURAL ☒ RESIDENTIAL STREET _____ COMMERCIAL _____ CENTRAL SQUARE _____
CBD: _____ OTHER: _____

BIBLIOGRAPHY/SOURCES:

Arizona Republic: 1930-1941, various issues

Phoenix Parks, Recreation and Library Department Files

LISTING IN OTHER SURVEYS: _____

NATIONAL REGISTER STATUS:

LISTED _____ DETERMINED ELIGIBLE _____ DETERMINED NOT ELIGIBLE _____ NOT EVALUATED _____

COMMENTS/DEVELOPMENT PLANS/THREATS:

SURVEYOR Jim Woodward SURVEY DATE June 1986 DATE FORM COMPLETED June 1986

ARIZONA STATE HISTORIC PROPERTY INVENTORY

City of Phoenix
City-Owned Historic
Property Survey

IDENTIFICATION

SURVEY AREA NAME: _____

HISTORIC NAME: Dobbins Lookout Ramada

ADDRESS/LOCATION: South Mountain Park, Summit Road

CITY/TOWN: Phoenix, Arizona

TAX PARCEL NUMBER: 300-0-0
City of Phoenix

OWNER: _____

OWNER ADDRESS: 251 W. Washington Street
Phoenix, AZ 85003

HISTORIC USE: lookout ramada

PRESENT USE: lookout ramada

BUILDING TYPE: public

STYLE: Pueblo Revival

CONSTRUCTION DATE: 1938

ARCHITECT/BUILDER: CCC

INTEGRITY: altered minor

CONDITION: good

COUNTY: Maricopa SURVEY SITE: 293-17

USGS QUAD: Lone Butte

T 1S R 3E S 16 / SE $\frac{1}{4}$ OF THE NW $\frac{1}{4}$ UTM _____

Description (contd.)

ROOF TYPE: flat-wood frame

ROOF SHEATHING: corrugated metal

EAVES TREATMENT: parapets

WINDOWS: none

ENTRY: openings between piers have segmental arches

PORCHES: none

STOREFRONTS: N/A

corrugated metal ceiling

NOTABLE INTERIOR: built-in benches of stone at perimeter walls

OUTBUILDINGS: _____

ALTERATIONS: _____

PHOTOGRAPH Jim Woodward

PHOTOGRAPHER: _____

DESCRIPTION

STORIES: 1 DIMENSIONS: (l) _____ (w) _____

STRUCTURAL MATERIAL: fieldstone

FOUNDATION MATERIAL: stone

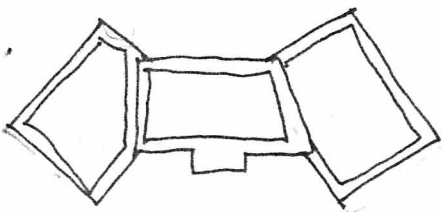
WALL SHEATHING: stone

APPLIED ORNAMENT: false chimney breast

SKETCH MAP: North

Retaining wall at parking
JSP 1979-80.

Similar in style to San Juan
Area Ramada.




ADDITIONAL DESCRIPTION/ANALYSIS (annotated form):

SIGNIFICANCE:

AREAS OF SIGNIFICANCE: COMMERCE___ COMMUNITY PLANNING ☒ ECONOMICS___
EXPLORATION/SETTLEMENT___ GOVERNMENTAL___ MILITARY___ RELIGION___ SCIENCE___
THEATRE___ TRANSPORTATION___ TOURISM ☒ OTHER(specify) Recreation/Architecture

HISTORIC ASSOCIATIONS (be concise):

PROMINENT OCCUPANT/HISTORIC ASSOCIATION(S) Associated with original planned efforts to develop South Mountain Park by NPS and CCC.

RELATIONSHIP TO LOCAL DEVELOPMENT Largest parks development in Phoenix.

CULTURAL AFFILIATIONS _____

ARCHITECTURAL STYLE Excellent illustration of NPS influenced regional architectural theme.

MAJOR ARCH. FORM/MATERIAL Rare local use of stone construction.

ENGINEERING/STRUCTURAL _____

DISTRICT/STREETScape CONTRIBUTION _____

DISCUSSION AS REQUIRED:

CONTEXT: ISOLATED/RURAL ☒ RESIDENTIAL STREET___ COMMERCIAL___ CENTRAL SQUARE___
CBD:___ OTHER:_____

BIBLIOGRAPHY/SOURCES:

Arizona Republic: 1930-1941, various issues

Phoenix Parks, Recreation and Library Department Files

LISTING IN OTHER SURVEYS: _____

NATIONAL REGISTER STATUS:

LISTED___ DETERMINED ELIGIBLE___ DETERMINED NOT ELIGIBLE___ NOT EVALUATED___

COMMENTS/DEVELOPMENT PLANS/THREATS:

SURVEYOR Jim Woodward SURVEY DATE June 1986 DATE FORM COMPLETED June 1986

ARIZONA STATE HISTORIC PROPERTY INVENTORY

IDENTIFICATION

City of Phoenix
City-Owned Historic
Property Survey

SURVEY AREA NAME: _____

HISTORIC NAME: RamadaADDRESS/LOCATION: South Mountain Park,
Telegraph Pass RoadCITY/TOWN: Phoenix, ArizonaTAX PARCEL NUMBER: 300-0-0City of PhoenixOWNER: 251 W. Washington StreetOWNER ADDRESS: Phoenix, AZ 85003HISTORIC USE: ramadaPRESENT USE: ramadaBUILDING TYPE: publicSTYLE: Pueblo RevivalCONSTRUCTION DATE: 1936ARCHITECT/BUILDER: CCCINTEGRITY: altered minorCONDITION: altered minorCOUNTY: MaricopaSURVEY SITE: 293-18USGS QUAD: Lone ButteT 1S R 3E S 16 / SE 1/4 OF THE NW 1/4

UTM _____

Description (contd.)

ROOF TYPE: flatROOF SHEATHING: corrugated metal over
re-used dimensioned lumberEAVES TREATMENT: parapetWINDOWS: noneENTRY: segmental arched openings
between piersPORCHES: noneSTOREFRONTS: N/ANOTABLE INTERIOR: built-in stone benches
at perimeter walls.

OUTBUILDINGS: _____

ALTERATIONS: _____

PHOTOGRAPH _____

Jim Woodward

PHOTOGRAPHER: _____

DESCRIPTION

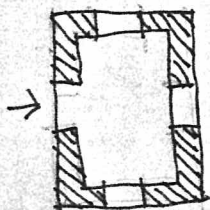
STORIES: 1 DIMENSIONS: (1) (w)STRUCTURAL MATERIAL: fieldstoneFOUNDATION MATERIAL: stoneWALL SHEATHING: stone

APPLIED ORNAMENT: _____

SKETCH MAP:

North ↑

Similar to San Juan Area Ramada



7-21-04



ADDITIONAL DESCRIPTION/ANALYSIS (annotated form):

SIGNIFICANCE:

AREAS OF SIGNIFICANCE: COMMERCE _____ COMMUNITY PLANNING ☒ ECONOMICS _____
EXPLORATION/SETTLEMENT _____ GOVERNMENTAL _____ MILITARY _____ RELIGION _____ SCIENCE _____
THEATRE _____ TRANSPORTATION _____ TOURISM ☒ OTHER(specify) Recreation/Architecture

HISTORIC ASSOCIATIONS (be concise):

PROMINENT OCCUPANT/HISTORIC ASSOCIATION(S) Associated with original planned efforts
to develop South Mountain Park by NPS and CCC.

RELATIONSHIP TO LOCAL DEVELOPMENT Largest parks development in Phoenix.

CULTURAL AFFILIATIONS _____

ARCHITECTURAL STYLE Excellent illustration of NPS influenced regional architectural theme.

MAJOR ARCH. FORM/MATERIAL Rare local use of stone construction.

ENGINEERING/STRUCTURAL _____

DISTRICT/STREETSCAPE CONTRIBUTION _____

DISCUSSION AS REQUIRED:

CONTEXT: ISOLATED/RURAL ☒ RESIDENTIAL STREET _____ COMMERCIAL _____ CENTRAL SQUARE _____
CBD: _____ OTHER: _____

BIBLIOGRAPHY/SOURCES:

Arizona Republic: 1930-1941, various issues

Phoenix Parks, Recreation and Library Department Files

LISTING IN OTHER SURVEYS: _____

NATIONAL REGISTER STATUS: _____

LISTED _____ DETERMINED ELIGIBLE _____ DETERMINED NOT ELIGIBLE _____ NOT EVALUATED _____

COMMENTS/DEVELOPMENT PLANS/THREATS:

SURVEYOR Jim Woodward SURVEY DATE June 1986 DATE FORM COMPLETED June 1986

ARIZONA STATE HISTORIC PROPERTY INVENTORY

IDENTIFICATION

City of Phoenix
City-Owned Historic
Property Survey

SURVEY AREA NAME: _____

HISTORIC NAME: Las Lomas Ramada

ADDRESS/LOCATION: South Mountain Park - Las

CITY/TOWN: Phoenix
Lomas Area

TAX PARCEL NUMBER: 300-0-0

OWNER: City of Phoenix

OWNER ADDRESS: 251 W. Washington Street

Phoenix, AZ 85003

HISTORIC USE: ramada

PRESENT USE: ramada

BUILDING TYPE: public

STYLE: Pueblo Revival

CONSTRUCTION DATE: 1939-40

ARCHITECT/BUILDER: J.P. Blaney/CCC

INTEGRITY: altered minor

CONDITION: good

DESCRIPTION

STORIES: 1 DIMENSIONS: (1) (w)

STRUCTURAL MATERIAL: cast-in-place concrete

FOUNDATION MATERIAL: concrete

WALL SHEATHING: stucco

APPLIED ORNAMENT: _____

COUNTY: Maricopa SURVEY SITE: 293-19

USGS QUAD: _____

T _____ R _____ S _____ / _____ $\frac{1}{4}$ OF THE _____ $\frac{1}{4}$
UTM _____

Description (contd.)

ROOF TYPE: flat

ROOF SHEATHING: built up; HT wood
framing; steel rail at diagonal spans

EAVES TREATMENT: exposed rafters

WINDOWS: N/A

ENTRY: N/A

PORCHES: N/A

STOREFRONTS: N/A

NOTABLE INTERIOR: cast-in-place concrete
benches and tables.

OUTBUILDINGS: _____

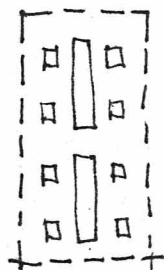
ALTERATIONS: _____

PHOTOGRAPH


PHOTOGRAPHER: Jim Woodward

SKETCH MAP:

↑
North



293-20



ADDITIONAL DESCRIPTION/ANALYSIS (annotated form):

SIGNIFICANCE:

AREAS OF SIGNIFICANCE: COMMERCE____ COMMUNITY PLANNING X ECONOMICS____
EXPLORATION/SETTLEMENT____ GOVERNMENTAL____ MILITARY____ RELIGION____ SCIENCE____
THEATRE____ TRANSPORTATION____ TOURISM X OTHER(specify) Recreation/Architecture

HISTORIC ASSOCIATIONS (be concise):

PROMINENT OCCUPANT/HISTORIC ASSOCIATION(S) Associated with original planned efforts
to develop South Mountain Park by NPS and CCC.

RELATIONSHIP TO LOCAL DEVELOPMENT Largest parks development in Phoenix.

CULTURAL AFFILIATIONS____

ARCHITECTURAL MERIT Excellent illustration of NPS influenced regional architectural theme.

MAJOR ARCH. FORM/MATERIAL Rare use of cast-in-place concrete at South Mountain facilities.

ENGINEERING/STRUCTURAL____

DISTRICT/STREETScape CONTRIBUTION____

DISCUSSION AS REQUIRED:

CONTEXT: ISOLATED/RURAL X RESIDENTIAL STREET____ COMMERCIAL____ CENTRAL SQUARE____
CBD:____ OTHER:____

BIBLIOGRAPHY/SOURCES:

Arizona Republic: 1930-1941, various issues

Phoenix Parks, Recreation and Library Department Files

LISTING IN OTHER SURVEYS:____

NATIONAL REGISTER STATUS:____

LISTED____ DETERMINED ELIGIBLE____ DETERMINED NOT ELIGIBLE____ NOT EVALUATED____

COMMENTS/DEVELOPMENT PLANS/THREATS:

SURVEYOR Jim Woodward SURVEY DATE June 1986 DATE FORM COMPLETED June 1986

ARIZONA STATE HISTORIC PROPERTY INVENTORY

IDENTIFICATION City of Phoenix
City-Owned Historic
Property Survey

SURVEY AREA NAME: _____

HISTORIC NAME: Las Lomitas Ramada

ADDRESS/LOCATION: South Mountain Park - Las
Lomitas Area

CITY/TOWN: Phoenix

TAX PARCEL NUMBER: 300-0-0

OWNER: City of Phoenix

OWNER ADDRESS: 251 W. Washington Street
Phoenix, AZ 85003

HISTORIC USE: ramada

PRESENT USE: ramada

BUILDING TYPE: public

STYLE: Pueblo Revival

CONSTRUCTION DATE: 1939-1940

ARCHITECT/BUILDER: J.P. Blaney/CCC

INTEGRITY: altered minor

CONDITION: good

COUNTY: Maricopa **SURVEY SITE:** 293-20

USGS QUAD: _____

T _____ **R** _____ **S** _____ / _____ **1/4** OF THE _____ **1/4**
UTM _____

Description (contd.)

ROOF TYPE: flat

ROOF SHEATHING: built up; H.T. wood
framing; steel rail at diagonal spans

EAVES TREATMENT: exposed rafters

WINDOWS: N/A

ENTRY: N/A

PORCHES: N/A

STOREFRONTS: N/A

DESCRIPTION

STORIES: 1 **DIMENSIONS:** (l) _____ (w) _____

STRUCTURAL MATERIAL: cast-in-place concrete

FOUNDATION MATERIAL: concrete

WALL SHEATHING: stucco

APPLIED ORNAMENT: _____

NOTABLE INTERIOR: cast-in-place
concrete benches and tables.

OUTBUILDINGS: _____

ALTERATIONS: _____

PHOTOGRAPH

PHOTOGRAPHER: Jim Woodward

DATE: June 1986 **VIEW:** W


SKETCH MAP:

↑
North

293-21

CONC. SLAB.

293-19



ADDITIONAL DESCRIPTION/ANALYSIS (annotated form):

SIGNIFICANCE:

AREAS OF SIGNIFICANCE: COMMERCE___ COMMUNITY PLANNING X ECONOMICS___
EXPLORATION/SETTLEMENT___ GOVERNMENTAL___ MILITARY___ RELIGION___ SCIENCE___
THEATRE___ TRANSPORTATION___ TOURISM X OTHER(specify) Recreation/Architecture

HISTORIC ASSOCIATIONS (be concise):

PROMINENT OCCUPANT/HISTORIC ASSOCIATION(S) Associated with original planned efforts
to develop South Mountain Park by NPS and CCC.

RELATIONSHIP TO LOCAL DEVELOPMENT Largest parks development in Phoenix.

CULTURAL AFFILIATIONS___

ARCHITECTURAL MERIT Excellent illustration of NPS influenced regional architectural theme.

MAJOR ARCH. FORM/MATERIAL Rare use of cast-in-place concrete at South Mountain facilities.

ENGINEERING/STRUCTURAL___

DISTRICT/STREETScape CONTRIBUTION___

DISCUSSION AS REQUIRED:

CONTEXT: ISOLATED/RURAL X RESIDENTIAL STREET___ COMMERCIAL___ CENTRAL SQUARE___
CBD:___ OTHER:___

BIBLIOGRAPHY/SOURCES:

Arizona Republic: 1930-1941, various issues
Phoenix Parks, Recreation and Library Department Files

LISTING IN OTHER SURVEYS:___

NATIONAL REGISTER STATUS:

LISTED___ DETERMINED ELIGIBLE___ DETERMINED NOT ELIGIBLE___ NOT EVALUATED___

COMMENTS/DEVELOPMENT PLANS/THREATS:

SURVEYOR Jim Woodward SURVEY DATE June 1986 DATE FORM COMPLETED June 1986

ARIZONA STATE HISTORIC PROPERTY INVENTORY

IDENTIFICATION City of Phoenix
City-Owned Historic
Property Survey

SURVEY AREA NAME: _____

HISTORIC NAME: Las Lomitas Ramada

ADDRESS/LOCATION: South Mountain Park - Las
Lomitas Area

CITY/TOWN: _____

TAX PARCEL NUMBER: 300-0-0

OWNER: City of Phoenix

OWNER ADDRESS: 251 W. Washington Street
Phoenix, AZ 85003

HISTORIC USE: ramada

PRESENT USE: ramada

BUILDING TYPE: public

STYLE: Pueblo Revival

CONSTRUCTION DATE: 1939-40

ARCHITECT/BUILDER: J.P. Blaney/CCC

INTEGRITY: altered minor

CONDITION: good

DESCRIPTION

STORIES: 1 **DIMENSIONS:** (l) (w)

STRUCTURAL MATERIAL: cast-in-place concrete

FOUNDATION MATERIAL: concrete

WALL SHEATHING: stucco

APPLIED ORNAMENT: _____

COUNTY: Maricopa **SURVEY SITE:** 293-21

USGS QUAD: _____

T _____ **R** _____ **S** _____ / _____ **1/4** OF THE _____ **1/4**
UTM _____

Description (contd.)

ROOF TYPE: flat

ROOF SHEATHING: built up; HT wood
framing; steel rail at diagonal spans

EAVES TREATMENT: exposed rafters

WINDOWS: N/A

ENTRY: N/A

PORCHES: N/A

STOREFRONTS: N/A

NOTABLE INTERIOR: cast-in-place concrete
benches and tables.

OUTBUILDINGS: _____

ALTERATIONS: _____

PHOTOGRAPH _____


PHOTOGRAPHER: Jim Woodward

DATE: June 1986 **VIEW:** NW/

SKETCH MAP: ↑
North



293-20



ADDITIONAL DESCRIPTION/ANALYSIS (annotated form):

SIGNIFICANCE:

AREAS OF SIGNIFICANCE: COMMERCE____ COMMUNITY PLANNING X ECONOMICS____
EXPLORATION/SETTLEMENT____ GOVERNMENTAL____ MILITARY____ RELIGION____ SCIENCE____
THEATRE____ TRANSPORTATION____ TOURISM X OTHER(specify) Recreation/Architecture

HISTORIC ASSOCIATIONS (be concise):

PROMINENT OCCUPANT/HISTORIC ASSOCIATION(S) Associated with original planned efforts to develop South Mountain Park by NPS and CCC.

RELATIONSHIP TO LOCAL DEVELOPMENT Largest parks development in Phoenix.

CULTURAL AFFILIATIONS____

ARCHITECTURAL MERIT Excellent illustration of NPS influenced regional architectural theme.

MAJOR ARCH. FORM/MATERIAL Rare use of cast-in-place concrete at South Mountain facilities.

ENGINEERING/STRUCTURAL____

DISTRICT/STREETSCAPE CONTRIBUTION____

DISCUSSION AS REQUIRED:

CONTEXT: ISOLATED/RURAL X RESIDENTIAL STREET____ COMMERCIAL____ CENTRAL SQUARE____
CBD:____ OTHER:____

BIBLIOGRAPHY/SOURCES:

Arizona Republic: 1930-1941, various issues

Phoenix Parks, Recreation and Library Department Files

LISTING IN OTHER SURVEYS:____

NATIONAL REGISTER STATUS:____

LISTED____ DETERMINED ELIGIBLE____ DETERMINED NOT ELIGIBLE____ NOT EVALUATED____

COMMENTS/DEVELOPMENT PLANS/THREATS:

SURVEYOR Jim Woodward SURVEY DATE June 1986 DATE FORM COMPLETED June 1986

ARIZONA STATE HISTORIC PROPERTY INVENTORY

IDENTIFICATION City of Phoenix
City-Owned Historic
Property Survey

SURVEY AREA NAME: _____

HISTORIC NAME: Stable

ADDRESS/LOCATION: Central Avenue/Park Entrance

CITY/TOWN: Phoenix

TAX PARCEL NUMBER: 300-0-0

OWNER: City of Phoenix

OWNER ADDRESS: 251 W. Washington Street
Phoenix, AZ 85003

HISTORIC USE: Horse Stable

PRESENT USE: Maintenance/Storage

BUILDING TYPE: public

STYLE: Pueblo Revival

CONSTRUCTION DATE: 1936 -37

ARCHITECT/BUILDER: Kelley/Blaney/CCC

INTEGRITY: altered minor

CONDITION: fair

DESCRIPTION

STORIES: 1 **DIMENSIONS:** (1) (w)

STRUCTURAL MATERIAL: adobe

FOUNDATION MATERIAL: _____

WALL SHEATHING: stucco: some original, some
replaced

APPLIED ORNAMENT: _____

COUNTY: Maricopa **SURVEY SITE:** 293-22

USGS QUAD: _____

T _____ **R** _____ **S** _____ **/** _____ **1/4** **OF THE** _____ **1/4**

UTM _____

Description (contd.)

ROOF TYPE: low pitch

ROOF SHEATHING: rolled roofing

EAVES TREATMENT: exposed rafters

WINDOWS: 1/1 double hung wood; some
covered with plywood

ENTRY: central sliding metal at each
gable wall; batten side door

PORCHES: shed roof veranda with HT
framing, pole posts

STOREFRONTS: N/A

NOTABLE INTERIOR: _____


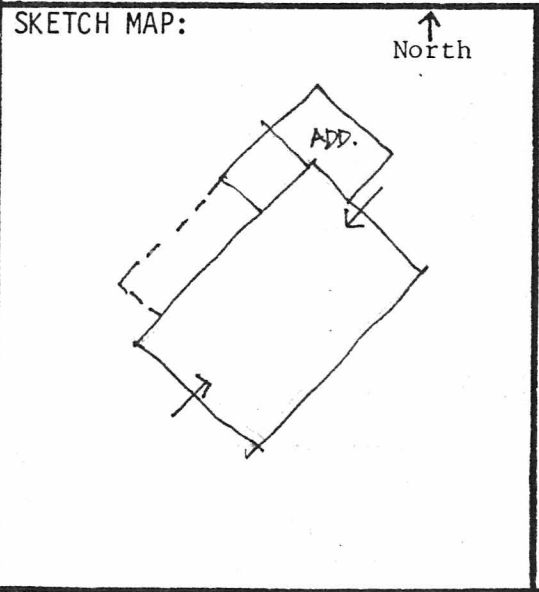
OUTBUILDINGS: _____

ALTERATIONS: additions to east 6 windows
on south enclosed with stucco finish

PHOTOGRAPH _____

PHOTOGRAPHER: Jim Woodward

DATE: June 1986 **VIEW:** NNW



ADDITIONAL DESCRIPTION/ANALYSIS (annotated form):

SIGNIFICANCE:

AREAS OF SIGNIFICANCE: COMMERCE____ COMMUNITY PLANNING X ECONOMICS____
EXPLORATION/SETTLEMENT____ GOVERNMENTAL____ MILITARY____ RELIGION____ SCIENCE____
THEATRE____ TRANSPORTATION____ TOURISM X OTHER(specify) Recreation/Architecture

HISTORIC ASSOCIATIONS (be concise):

PROMINENT OCCUPANT/HISTORIC ASSOCIATION(S) Associated with original planned efforts
to develop South Mountain Park by NPS and CCC.
RELATIONSHIP TO LOCAL DEVELOPMENT Largest parks development in Phoenix.
CULTURAL AFFILIATIONS____
ARCHITECTURAL MERIT Excellent illustration of NPS influenced regional architectural theme.
MAJOR ARCH. FORM/MATERIAL____
ENGINEERING/STRUCTURAL____
DISTRICT/STREETScape CONTRIBUTION____
DISCUSSION AS REQUIRED:

CONTEXT: ISOLATED/RURAL X RESIDENTIAL STREET____ COMMERCIAL____ CENTRAL SQUARE____
CBD:____ OTHER:____

BIBLIOGRAPHY/SOURCES:

Arizona Republic: 1930-1941, various issues
Phoenix Parks, Recreation and Library Department Files

LISTING IN OTHER SURVEYS:____

NATIONAL REGISTER STATUS:
LISTED____ DETERMINED ELIGIBLE____ DETERMINED NOT ELIGIBLE____ NOT EVALUATED____

COMMENTS/DEVELOPMENT PLANS/THREATS:

SURVEYOR Jim Woodward SURVEY DATE June 1986 DATE FORM COMPLETED June 1986

ARIZONA STATE HISTORIC PROPERTY INVENTORY

IDENTIFICATION City of Phoenix
City-Owned Historic
Property Survey

SURVEY AREA NAME: _____

HISTORIC NAME: The Hideout Maintenance Compound

ADDRESS/LOCATION: Central Avenue/Park Entrance

CITY/TOWN: Phoenix

TAX PARCEL NUMBER: 300-0-0

OWNER: City of Phoenix

OWNER ADDRESS: 251 W. Washington Street
Phoenix, AZ 85003

HISTORIC USE: maintenance compound

PRESENT USE: residence

BUILDING TYPE: functional

STYLE: Modified Pueblo Revival

CONSTRUCTION DATE: 1937

ARCHITECT/BUILDER: C.L. Kelley/Rose/CCC

INTEGRITY: altered minor

CONDITION: fair

DESCRIPTION

STORIES: 1 **DIMENSIONS:** (l) (w)

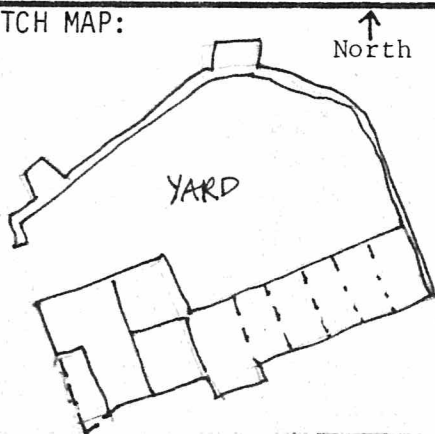
STRUCTURAL MATERIAL: adobe; HT posts
with routed corners for garage

FOUNDATION MATERIAL: _____

WALL SHEATHING: stucco

APPLIED ORNAMENT: impost corbell at garage
entrance (infilled)

SKETCH MAP:



COUNTY: Maricopa **SURVEY SITE:** 293-23

USGS QUAD: _____

T _____ **R** _____ **S** _____ / _____ **1/4** OF THE _____ **1/4**

UTM _____

Description (contd.)

ROOF TYPE: flat

ROOF SHEATHING: built up; rolled roofing

EAVES TREATMENT: exposed rafters

WINDOWS: 6 lite awning, wood; 4 lite
casement; multi-lite fixed at garage

ENTRY: wood batten entry; some doors
modified to windows

PORCHES: recessed entry enclosed with
screen porch

STOREFRONTS: 7 bay truck storage

NOTABLE INTERIOR: _____


OUTBUILDINGS: _____

ALTERATIONS: some window modifications;
garage door infilled

PHOTOGRAPH _____

PHOTOGRAPHER: Jim Woodward

DATE: June 1986 **VIEW:** ESE



ADDITIONAL DESCRIPTION/ANALYSIS (annotated form):

SIGNIFICANCE:

AREAS OF SIGNIFICANCE: COMMERCE___ COMMUNITY PLANNING X ECONOMICS___
EXPLORATION/SETTLEMENT___ GOVERNMENTAL___ MILITARY___ RELIGION___ SCIENCE___
THEATRE___ TRANSPORTATION___ TOURISM X OTHER(specify) Recreation/Architecture

HISTORIC ASSOCIATIONS (be concise):

PROMINENT OCCUPANT/HISTORIC ASSOCIATION(S) Associated with original planned effort
to develop South Mountain Park by NPS and CCC.

RELATIONSHIP TO LOCAL DEVELOPMENT Largest parks development in Phoenix.

CULTURAL AFFILIATIONS___

ARCHITECTURAL MERIT Excellent illustration of NPS influenced regional architectural theme.

MAJOR ARCH. FORM/MATERIAL___

ENGINEERING/STRUCTURAL___

DISTRICT/STREETScape CONTRIBUTION___

DISCUSSION AS REQUIRED:

CONTEXT: ISOLATED/RURAL X RESIDENTIAL STREET___ COMMERCIAL___ CENTRAL SQUARE___
CBD:___ OTHER:___

BIBLIOGRAPHY/SOURCES:

Arizona Republic: 1930-1941, various issues

Phoenix Parks, Recreation and Library Department Files

LISTING IN OTHER SURVEYS:___

NATIONAL REGISTER STATUS:

LISTED___ DETERMINED ELIGIBLE___ DETERMINED NOT ELIGIBLE___ NOT EVALUATED___

COMMENTS/DEVELOPMENT PLANS/THREATS:

SURVEYOR Jim Woodward SURVEY DATE June 1986 DATE FORM COMPLETED June 1986

ARIZONA STATE HISTORIC PROPERTY INVENTORY

SURVEY AREA NAME: City of Phoenix
City-Owned Historic
Property Survey

HISTORIC NAME: Stone Picnic Table

LOCATION: Piedras Grandes/Lower Area

CITY/TOWN: Phoenix

TAX PARCEL: 300-0-0

OWNER: City of Phoenix

OWNER ADDRESS: 251 W. Washington Street
Phoenix, AZ 85003

HISTORIC USE: picnic table

PRESENT USE: picnic table

INTEGRITY: unaltered

CONDITION: good

FUNCTIONAL TYPE: social/recreational

STRUCTURAL TYPE: stone

DESIGNER/BUILDER: CCC

CONSTRUCTION DATE: 1936-37

MATERIALS: slab stone granite

construction

ORNAMENT/FEATURES: shape of table and

opposing benches is semi-circular

ALTERATIONS: _____

COUNTY: Maricopa SURVEY SITE: 293-24

USGS QUAD: _____

T _____ R _____ S _____ / _____ $\frac{1}{4}$ OF THE _____ $\frac{1}{4}$

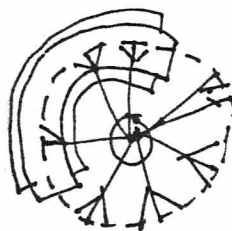
UTM _____



DATE: June 1986 VIEW: E

NEGATIVE NUMBER: PHPS-

SKETCH MAP:



← NORTH

SIGNIFICANCE:

AREAS OF SIGNIFICANCE: LOCAL HISTORY/DEVELOPMENT___ GOVERNMENT___ COMMEMORATIVE___
HISTORIC ENGINEERING___ ARCHITECTURE X OTHER Community Planning,
Tourism, Recreation

HISTORIC ASSOCIATIONS:

ARCHITECT/ENGINEER/CONTRACTOR Associated with original planned efforts to develop
South Mountain Park by NPS and CCC.
RELATIONSHIP TO LOCAL DEVELOPMENT Largest parks development in Phoenix.

CULTURAL ASSOCIATIONS___

ENGINEERING/STRUCTURAL___

DISTRICT/STREETScape CONTRIBUTION___

DISCUSS AS REQUIRED:

Excellent illustration of NPS influenced regional architectural theme.

Rare local use of slab stone construction.

CONTEXT: ISOLATED/RURAL X RESIDENTIAL STREET___ COMMERCIAL___ CBD___

CENTRAL SQUARE___ SIGNIFICANT SITE FEATURES___

DISCUSS:

BIBLIOGRAPHY/SOURCES:

Arizona Republic: 1930-1941, various issues

Phoenix Parks, Recreation and Library Department Files

LISTING IN OTHER SURVEYS:___

NATIONAL REGISTER STATUS:

LISTED___ DETERMINED ELIGIBLE___ DETERMINED NOT ELIGIBLE___ NOT EVALUATED___

COMMENTS/THREATS:

SURVEYOR Jim Woodward SURVEY DATE June 1986 DATE FORM COMPLETED June 1986

ARIZONA STATE HISTORIC PROPERTY INVENTORY

IDENTIFICATION

SURVEY AREA NAME: _____

HISTORIC NAME: Ramada #1

ADDRESS/LOCATION: Lower Area

CITY/TOWN: Phoenix

TAX PARCEL NUMBER: 300-0-0

OWNER: City of Phoenix

OWNER ADDRESS: 251 W. Washington Street

Phoenix, AZ 85003

HISTORIC USE: ramada

PRESENT USE: ramada

BUILDING TYPE: _____

STYLE: _____

CONSTRUCTION DATE: 1938

ARCHITECT/BUILDER: Blaney/CCC

INTEGRITY: altered minor

CONDITION: fair/good

DESCRIPTION

STORIES: 1 DIMENSIONS: (1) (w)

STRUCTURAL MATERIAL: granite fieldstone
piers - random laid

FOUNDATION MATERIAL: stone/concrete

WALL SHEATHING: N/A

APPLIED ORNAMENT: _____

COUNTY: Maricopa SURVEY SITE: 293-25

USGS QUAD: _____

T _____ R _____ S _____ / _____ 1/4 OF THE _____ 1/4
UTM _____

Description (contd.)

ROOF TYPE: flat, HT beams

ROOF SHEATHING: rolled roofing

EAVES TREATMENT: exposed rafters

WINDOWS: N/A

ENTRY: N/A

PORCHES: _____

STOREFRONTS: _____

NOTABLE INTERIOR: stone/concrete picnic
table

OUTBUILDINGS: _____

ALTERATIONS: _____


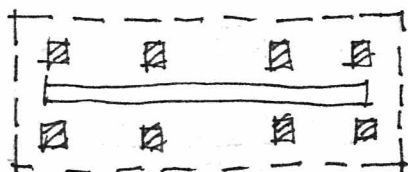
PHOTOGRAPH

PHOTOGRAPHER: Jim Woodward

DATE: June 1986 VIEW: NNE

SKETCH MAP:

↑
North



ADDITIONAL DESCRIPTION/ANALYSIS (annotated form):

SIGNIFICANCE:

AREAS OF SIGNIFICANCE: COMMERCE___ COMMUNITY PLANNING X ECONOMICS___
EXPLORATION/SETTLEMENT___ GOVERNMENTAL___ MILITARY___ RELIGION___ SCIENCE___
THEATRE___ TRANSPORTATION___ TOURISM X OTHER(specify) Recreation and Architecture

HISTORIC ASSOCIATIONS (be concise):

PROMINENT OCCUPANT/HISTORIC ASSOCIATION(S) Associated with original planned efforts
to develop South Mountain Park by NPS and CCC.

RELATIONSHIP TO LOCAL DEVELOPMENT Largest parks development in Phoenix.

CULTURAL AFFILIATIONS

ARCHITECTURAL MERIT Excellent illustration of NPS influenced regional architectural theme.

MAJOR ARCH. FORM/MATERIAL Rare use of stone construction.

ENGINEERING/STRUCTURAL

DISTRICT/STREETSCAPE CONTRIBUTION

DISCUSSION AS REQUIRED:

CONTEXT: ISOLATED/RURAL X RESIDENTIAL STREET___ COMMERCIAL___ CENTRAL SQUARE___
CBD:___ OTHER:___

BIBLIOGRAPHY/SOURCES:

Arizona Republic: 1930-1941, various issues

Phoenix Parks, Recreation and Library Department Files

LISTING IN OTHER SURVEYS:___

NATIONAL REGISTER STATUS:

LISTED___ DETERMINED ELIGIBLE___ DETERMINED NOT ELIGIBLE___ NOT EVALUATED___

COMMENTS/DEVELOPMENT PLANS/THREATS:

SURVEYOR Jim Woodward SURVEY DATE June 1986 DATE FORM COMPLETED June 1986

ARIZONA STATE HISTORIC PROPERTY INVENTORY

IDENTIFICATION

City of Phoenix
City-Owned Historic
Property Survey

SURVEY AREA NAME: _____

HISTORIC NAME: Ramada #2

ADDRESS/LOCATION: Lower Area

CITY/TOWN: Phoenix

TAX PARCEL NUMBER: 300-0-0

OWNER: City of Phoenix

OWNER ADDRESS: 251 W. Washington Street

Phoenix, AZ 85003

HISTORIC USE: ramada

PRESENT USE: ramada

BUILDING TYPE: _____

STYLE: _____

CONSTRUCTION DATE: 1938

ARCHITECT/BUILDER: Blaney/CCC

INTEGRITY: altered minor

CONDITION: fair/good

DESCRIPTION

STORIES: 1 DIMENSIONS: (1) (w)

STRUCTURAL MATERIAL: granite fieldstone piers -
random laid

FOUNDATION MATERIAL: stone/concrete

WALL SHEATHING: N/A

APPLIED ORNAMENT: _____

COUNTY: Maricopa SURVEY SITE: 293-26

USGS QUAD: _____

T _____ R _____ S _____ / _____ $\frac{1}{4}$ OF THE _____ $\frac{1}{4}$
UTM _____

Description (contd.)

ROOF TYPE: flat, HT beams

ROOF SHEATHING: rolled roofing

EAVES TREATMENT: exposed rafters

WINDOWS: N/A

ENTRY: N/A

PORCHES: _____

STOREFRONTS: _____

NOTABLE INTERIOR: stone/concrete picnic
table

OUTBUILDINGS: _____

ALTERATIONS: _____


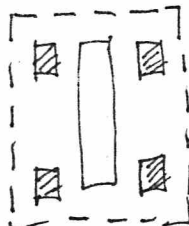
PHOTOGRAPH

PHOTOGRAPHER: Jim Woodward

DATE: June 1986 VIEW: SSE

SKETCH MAP:

↑
North



ADDITIONAL DESCRIPTION/ANALYSIS (annotated form):

SIGNIFICANCE:

AREAS OF SIGNIFICANCE: COMMERCE____ COMMUNITY PLANNING X ECONOMICS____
EXPLORATION/SETTLEMENT____ GOVERNMENTAL____ MILITARY____ RELIGION____ SCIENCE____
THEATRE____ TRANSPORTATION____ TOURISM X OTHER(specify) Recreation/Architecture

HISTORIC ASSOCIATIONS (be concise):

PROMINENT OCCUPANT/HISTORIC ASSOCIATION(S) Associated with original planned efforts
to develop South Mountain Park by NPS and CCC.

RELATIONSHIP TO LOCAL DEVELOPMENT Largest parks development in Phoenix.

CULTURAL AFFILIATIONS

ARCHITECTURAL MERIT Excellent illustration of NPS influenced regional architectural theme.

MAJOR ARCH. FORM/MATERIAL Rare use of stone construction.

ENGINEERING/STRUCTURAL

DISTRICT/STREETScape CONTRIBUTION

DISCUSSION AS REQUIRED:

CONTEXT: ISOLATED/RURAL X RESIDENTIAL STREET____ COMMERCIAL____ CENTRAL SQUARE____
CBD:____ OTHER:____

BIBLIOGRAPHY/SOURCES:

Arizona Republic: 1930-1941, various issues

Phoenix Parks, Recreation and Library Department Files

LISTING IN OTHER SURVEYS:

NATIONAL REGISTER STATUS:

LISTED____ DETERMINED ELIGIBLE____ DETERMINED NOT ELIGIBLE____ NOT EVALUATED____

COMMENTS/DEVELOPMENT PLANS/THREATS:

SURVEYOR Jim Woodward SURVEY DATE June 1986 DATE FORM COMPLETED June 1986

ARIZONA STATE HISTORIC PROPERTY INVENTORY

IDENTIFICATION City of Phoenix
City-Owned Historic
Property Survey

SURVEY AREA NAME: _____

HISTORIC NAME: Ramada #3

ADDRESS/LOCATION: Lower Area

CITY/TOWN: Phoenix

TAX PARCEL NUMBER: 300-0-0

OWNER: City of Phoenix

OWNER ADDRESS: 251 W. Washington Street
Phoenix, AZ 85003

HISTORIC USE: ramada

PRESENT USE: ramada

BUILDING TYPE: _____

STYLE: _____

CONSTRUCTION DATE: 1938

ARCHITECT/BUILDER: Blaney/CCC

INTEGRITY: altered minor

CONDITION: fair/good

COUNTY: Maricopa **SURVEY SITE:** 293-27

USGS QUAD: _____

T _____ **R** _____ **S** _____ / _____ **1/4** OF THE _____ **1/4** **UTM** _____

Description (contd.)

ROOF TYPE: flat, HT beams

ROOF SHEATHING: rolled roofing

EAVES TREATMENT: exposed rafters

WINDOWS: N/A

ENTRY: N/A

PORCHES: _____

STOREFRONTS: _____

DESCRIPTION

STORIES: 1 **DIMENSIONS:** (1) (w)

STRUCTURAL MATERIAL: granite fieldstone
piers - random laid

FOUNDATION MATERIAL: stone/concrete

WALL SHEATHING: N/A

APPLIED ORNAMENT: _____

NOTABLE INTERIOR: stone/concrete
picnic table

OUTBUILDINGS: _____

ALTERATIONS: _____


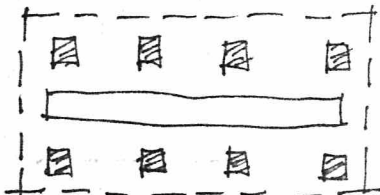
PHOTOGRAPH _____

PHOTOGRAPHER: Jim Woodward

DATE: June 1986 **VIEW:** SW/

SKETCH MAP:

↑
North



ADDITIONAL DESCRIPTION/ANALYSIS (annotated form):

SIGNIFICANCE:

AREAS OF SIGNIFICANCE: COMMERCE____ COMMUNITY PLANNING ☒ ECONOMICS____
EXPLORATION/SETTLEMENT____ GOVERNMENTAL____ MILITARY____ RELIGION____ SCIENCE____
THEATRE____ TRANSPORTATION____ TOURISM ☒ OTHER(specify) Recreation/Architecture

HISTORIC ASSOCIATIONS (be concise):

PROMINENT OCCUPANT/HISTORIC ASSOCIATION(S) Associated with original planned efforts
to develop South Mountain Park by NPS and CCC.

RELATIONSHIP TO LOCAL DEVELOPMENT Largest parks development in Phoenix.

CULTURAL AFFILIATIONS____

ARCHITECTURAL MERIT Excellent illustration of NPS influenced regional architectural theme.

MAJOR ARCH. FORM/MATERIAL Rare use of stone construction.

ENGINEERING/STRUCTURAL____

DISTRICT/STREETScape CONTRIBUTION____

DISCUSSION AS REQUIRED:

CONTEXT: ISOLATED/RURAL ☒ RESIDENTIAL STREET____ COMMERCIAL____ CENTRAL SQUARE____
CBD:____ OTHER:____

BIBLIOGRAPHY/SOURCES:

Arizona Republic: 1930-1941, various issues

Phoenix Parks, Recreation and Library Department Files

LISTING IN OTHER SURVEYS:____

NATIONAL REGISTER STATUS:

LISTED____ DETERMINED ELIGIBLE____ DETERMINED NOT ELIGIBLE____ NOT EVALUATED____

COMMENTS/DEVELOPMENT PLANS/THREATS:

SURVEYOR Jim Woodward SURVEY DATE June 1986 DATE FORM COMPLETED June 1986

ARIZONA STATE HISTORIC PROPERTY INVENTORY

IDENTIFICATION City of Phoenix
City-Owned Historic
Property Survey

SURVEY AREA NAME: _____

HISTORIC NAME: Ramada #15

ADDRESS/LOCATION: Lower Area

CITY/TOWN: Phoenix

TAX PARCEL NUMBER: 300-0-0

OWNER: City of Phoenix

OWNER ADDRESS: 251 W. Washington Street
Phoenix, AZ 85003

HISTORIC USE: ramada

PRESENT USE: ramada

BUILDING TYPE: _____

STYLE: _____

CONSTRUCTION DATE: 1938

ARCHITECT/BUILDER: Blaney/CCC

INTEGRITY: altered minor

CONDITION: fair/good

DESCRIPTION

STORIES: 1 **DIMENSIONS:** (l) _____ (w) _____

STRUCTURAL MATERIAL: granite fieldstone
piers - random laid

FOUNDATION MATERIAL: stone/concrete

WALL SHEATHING: N/A

APPLIED ORNAMENT: _____

COUNTY: Maricopa **SURVEY SITE:** 293-28

USGS QUAD: _____

T _____ **R** _____ **S** _____ / _____ **OF THE** _____ **UTM** _____

Description (contd.)

ROOF TYPE: flat, HT beams

ROOF SHEATHING: rolled roofing

EAVES TREATMENT: exposed rafters

WINDOWS: N/A

ENTRY: N/A

PORCHES: _____

STOREFRONTS: _____

NOTABLE INTERIOR: stone/concrete picnic table

OUTBUILDINGS: _____

ALTERATIONS: _____

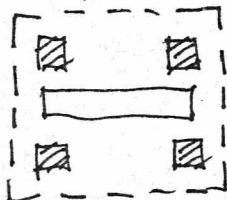
PHOTOGRAPH

PHOTOGRAPHER: Jim Woodward

DATE: June 1986 **UTM:** 6AA7

SKETCH MAP:

↑
North



ADDITIONAL DESCRIPTION/ANALYSIS (annotated form):

SIGNIFICANCE:

AREAS OF SIGNIFICANCE: COMMERCE___ COMMUNITY PLANNING x ECONOMICS___
EXPLORATION/SETTLEMENT___ GOVERNMENTAL___ MILITARY___ RELIGION___ SCIENCE___
THEATRE___ TRANSPORTATION___ TOURISM x OTHER(specify) Recreation/Architecture

HISTORIC ASSOCIATIONS (be concise):

PROMINENT OCCUPANT/HISTORIC ASSOCIATION(S) Associated with original planned efforts to develop South Mountain Park by NPS and CCC.

RELATIONSHIP TO LOCAL DEVELOPMENT Largest parks development in Phoenix.

CULTURAL AFFILIATIONS___

ARCHITECTURAL MERIT Excellent illustration of NPS influenced regional architectural themes.

MAJOR ARCH. FORM/MATERIAL Rare use of stone construction.

ENGINEERING/STRUCTURAL___

DISTRICT/STREETScape CONTRIBUTION___

DISCUSSION AS REQUIRED:

CONTEXT: ISOLATED/RURAL x RESIDENTIAL STREET___ COMMERCIAL___ CENTRAL SQUARE___
CBD:___ OTHER:___

BIBLIOGRAPHY/SOURCES:

Arizona Republic: 1930-1941, various issues

Phoenix Parks, Recreation and Library Department Files

LISTING IN OTHER SURVEYS:___

NATIONAL REGISTER STATUS:

LISTED___ DETERMINED ELIGIBLE___ DETERMINED NOT ELIGIBLE___ NOT EVALUATED___

COMMENTS/DEVELOPMENT PLANS/THREATS:

SURVEYOR Jim Woodward SURVEY DATE June 1986 DATE FORM COMPLETED June 1986

ARIZONA STATE HISTORIC PROPERTY INVENTORY

IDENTIFICATION

CITY OF PHOENIX
 City-Owned Historic
 Property Survey
 SURVEY AREA NAME: _____
 HISTORIC NAME: Ramada #6
 ADDRESS/LOCATION: Lower Area
 CITY/TOWN: Phoenix
 TAX PARCEL NUMBER: 300-0-0
 OWNER: City of Phoenix
 OWNER ADDRESS: 251 W. Washington Street
Phoenix, AZ 85003
 HISTORIC USE: ramada
 PRESENT USE: ramada
 BUILDING TYPE: _____
 STYLE: _____
 CONSTRUCTION DATE: 1938
 ARCHITECT/BUILDER: Blaney/CCC
 INTEGRITY: altered minor
 CONDITION: fair/good

COUNTY: Maricopa SURVEY SITE: 293-29

USGS QUAD: _____

T _____ R _____ S _____ / _____ 1/4 OF THE _____ 1/4
 UTM _____

Description (contd.)

ROOF TYPE: flat, HT beams

ROOF SHEATHING: rolled roofing

EAVES TREATMENT: exposed rafters

WINDOWS: N/A

ENTRY: N/A

PORCHES: _____

STOREFRONTS: _____

DESCRIPTION

STORIES: 1 DIMENSIONS: (1) (w)

STRUCTURAL MATERIAL: granite fieldstone
piers - random laid

FOUNDATION MATERIAL: stone/concrete

WALL SHEATHING: N/A

APPLIED ORNAMENT: _____

NOTABLE INTERIOR: stone/concrete picnic
table



OUTBUILDINGS: _____

ALTERATIONS: _____

PHOTOGRAPH _____

PHOTOGRAPHER: Jim Woodward

SKETCH MAP:



ADDITIONAL DESCRIPTION/ANALYSIS (annotated form):

SIGNIFICANCE:

AREAS OF SIGNIFICANCE: COMMERCE____ COMMUNITY PLANNING X ECONOMICS____
EXPLORATION/SETTLEMENT____ GOVERNMENTAL____ MILITARY____ RELIGION____ SCIENCE____
THEATRE____ TRANSPORTATION____ TOURISM X OTHER(specify) Recreation/Architecture

HISTORIC ASSOCIATIONS (be concise):

PROMINENT OCCUPANT/HISTORIC ASSOCIATION(S) Associated with original planned efforts
to develop South Mountain Park by NPS and CCC.

RELATIONSHIP TO LOCAL DEVELOPMENT Largest parks development in Phoenix.

CULTURAL AFFILIATIONS____

ARCHITECTURAL STYLE Excellent illustration of NPS influenced regional architectural theme.

MAJOR ARCH. FORM/MATERIAL Rare use of stone construction.

ENGINEERING/STRUCTURAL____

DISTRICT/STREETScape CONTRIBUTION____

DISCUSSION AS REQUIRED:

CONTEXT: ISOLATED/RURAL X RESIDENTIAL STREET____ COMMERCIAL____ CENTRAL SQUARE____
CBD:____ OTHER:____

BIBLIOGRAPHY/SOURCES:

Arizona Republic: 1930-1941, various issues

Phoenix Parks, Recreation and Library Department Files

LISTING IN OTHER SURVEYS:____

NATIONAL REGISTER STATUS:____

LISTED____ DETERMINED ELIGIBLE____ DETERMINED NOT ELIGIBLE____ NOT EVALUATED____

COMMENTS/DEVELOPMENT PLANS/THREATS:

SURVEYOR Jim Woodward SURVEY DATE June 1986 DATE FORM COMPLETED June 1986

ARIZONA STATE HISTORIC PROPERTY INVENTORY

IDENTIFICATION City of Phoenix
City-Owned Historic
Property Survey

SURVEY AREA NAME: _____

HISTORIC NAME: Ramada #7

ADDRESS/LOCATION: Lower Area

CITY/TOWN: Phoenix

TAX PARCEL NUMBER: 300-0-0

OWNER: City of Phoenix

OWNER ADDRESS: 251 W. Washington Street
Phoenix, AZ 85003

HISTORIC USE: ramada

PRESENT USE: ramada

BUILDING TYPE: _____

STYLE: _____

CONSTRUCTION DATE: 1938

ARCHITECT/BUILDER: Blaney/CCC

INTEGRITY: altered minor

CONDITION: fair/good

DESCRIPTION

STORIES: 1 **DIMENSIONS:** (1) (w)

STRUCTURAL MATERIAL: granite fieldstone
piers - random laid

FOUNDATION MATERIAL: stone/concrete

WALL SHEATHING: N/A

APPLIED ORNAMENT: _____

COUNTY: Maricopa **SURVEY SITE:** 293-30

USGS QUAD: _____

T _____ **R** _____ **S** _____ / _____ **1/4** OF THE _____ **1/4**

UTM _____

Description (contd.)

ROOF TYPE: flat, HT beams

ROOF SHEATHING: rolled roofing

EAVES TREATMENT: exposed rafters

WINDOWS: N/A

ENTRY: N/A

PORCHES: _____

STOREFRONTS: _____

NOTABLE INTERIOR: stone/concrete picnic
table


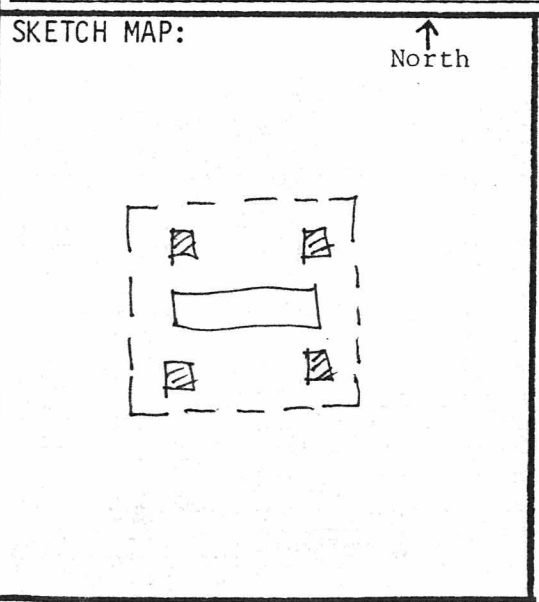
OUTBUILDINGS: _____

ALTERATIONS: _____

PHOTOGRAPH

PHOTOGRAPHER: Jim Woodward

DATE: June 1986 **VTFW:** W/NW



ADDITIONAL DESCRIPTION/ANALYSIS (annotated form):

SIGNIFICANCE:

AREAS OF SIGNIFICANCE: COMMERCE___ COMMUNITY PLANNING X ECONOMICS___
EXPLORATION/SETTLEMENT___ GOVERNMENTAL___ MILITARY___ RELIGION___ SCIENCE___
THEATRE___ TRANSPORTATION___ TOURISM X OTHER(specify) Recreation/Architecture

HISTORIC ASSOCIATIONS (be concise):

PROMINENT OCCUPANT/HISTORIC ASSOCIATION(S) Associated with original planned efforts to develop South Mountain Park by NPS and CCC.

RELATIONSHIP TO LOCAL DEVELOPMENT Largest parks development in Phoenix.

CULTURAL AFFILIATIONS___

ARCHITECTURAL MERIT Excellent illustration of NPS influenced regional architectural themes.

MAJOR ARCH. FORM/MATERIAL Rare use of stone construction.

ENGINEERING/STRUCTURAL___

DISTRICT/STREETScape CONTRIBUTION___

DISCUSSION AS REQUIRED:

CONTEXT: ISOLATED/RURAL X RESIDENTIAL STREET___ COMMERCIAL___ CENTRAL SQUARE___
CBD:___ OTHER:___

BIBLIOGRAPHY/SOURCES:

Arizona Republic: 1930-1941, various issues

Phoenix Parks, Recreation and Library Department Files

LISTING IN OTHER SURVEYS:___

NATIONAL REGISTER STATUS:

LISTED___ DETERMINED ELIGIBLE___ DETERMINED NOT ELIGIBLE___ NOT EVALUATED___

COMMENTS/DEVELOPMENT PLANS/THREATS:

SURVEYOR Jim Woodward SURVEY DATE June 1986 DATE FORM COMPLETED June 1986

ARIZONA STATE HISTORIC PROPERTY INVENTORY

IDENTIFICATION City of Phoenix
 SURVEY AREA NAME: City-owned Historic Property Survey
 HISTORIC NAME: Ramada #8
 ADDRESS/LOCATION: Lower Area
 CITY/TOWN: Phoenix
 TAX PARCEL NUMBER: 300-0-0
 OWNER: City of Phoenix
 OWNER ADDRESS: 125 W. Washington
 Phoenix AZ 85006
 HISTORIC USE: ramada
 PRESENT USE: ramada
 BUILDING TYPE:
 STYLE:
 CONSTRUCTION DATE: 1938
 ARCHITECT/BUILDER: Blaney/CCC
 INTEGRITY: altered minor
 CONDITION: good

COUNTY: Maricopa SURVEY SITE: 293-31
 USGS QUAD:
 T ___ R ___ S ___ / ___ ¼ OF THE ___ ¼
 UTM

Description (contd.)

ROOF TYPE: flat HT beams
 ROOF SHEATHING: rolled roofing

EAVES TREATMENT: exposed rafters

WINDOWS: N/A

ENTRY: N/A

PORCHES:

STOREFRONTS:

NOTABLE INTERIOR: stone/concrete picnic table

OUTBUILDINGS:

ALTERATIONS:

PHOTOGRAPH

PHOTOGRAPHER: Jim Woodward

DESCRIPTION

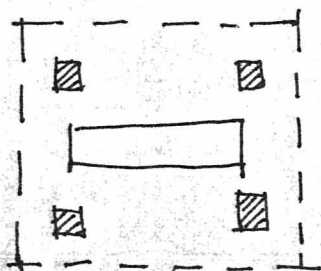
STORIES: 1 DIMENSIONS: (l) 20 (w) 20
 STRUCTURAL MATERIAL: granite fieldstone piers-
 random laid

FOUNDATION MATERIAL: stone/concrete


WALL SHEATHING: N/A

APPLIED ORNAMENT:

SKETCH MAP:



NORTH



ADDITIONAL DESCRIPTION/ANALYSIS (annotated form):

SIGNIFICANCE:

AREAS OF SIGNIFICANCE: COMMERCE___ COMMUNITY PLANNING^{xxx} ECONOMICS___
EXPLORATION/SETTLEMENT___ GOVERNMENTAL___ MILITARY___ RELIGION___ SCIENCE___
THEATRE___ TRANSPORTATION___ TOURISM___ OTHER(specify)Recreation and Architecture

HISTORIC ASSOCIATIONS (be concise):

PROMINENT OCCUPANT/HISTORIC ASSOCIATION(S) Associated with original planned efforts to develop South Mountain Park by NPS and CCC.

RELATIONSHIP TO LOCAL DEVELOPMENT Largest park development in Phoenix

CULTURAL AFFILIATIONS___

ARCHITECTURAL STYLE Excellent illustration of NPS influenced regional architectural theme

MAJOR ARCH. FORM/MATERIAL Rare use of stone construction

ENGINEERING/STRUCTURAL___

DISTRICT/STREETScape CONTRIBUTION___

DISCUSSION AS REQUIRED:

CONTEXT: ISOLATED/RURAL^{xxx} RESIDENTIAL STREET___ COMMERCIAL___ CENTRAL SQUARE___
CBD:___ OTHER:___

BIBLIOGRAPHY/SOURCES:

Arizona Republic, 1930-1941, various issues
Phoenix Parks, Recreation and Library Department Files.

LISTING IN OTHER SURVEYS:___

NATIONAL REGISTER STATUS:

LISTED___ DETERMINED ELIGIBLE___ DETERMINED NOT ELIGIBLE___ NOT EVALUATED___

COMMENTS/DEVELOPMENT PLANS/THREATS:

SURVEYOR___ SURVEY DATE___ DATE FORM COMPLETED___

ARIZONA STATE HISTORIC PROPERTY INVENTORY

IDENTIFICATION

City of Phoenix
City-Owned Historic

SURVEY AREA NAME: Property Survey

HISTORIC NAME: Ramada #9

ADDRESS/LOCATION: Lower Area

CITY/TOWN: Phoenix

TAX PARCEL NUMBER: 300-0-0

OWNER: City of Phoenix

OWNER ADDRESS: 251 W. Washington Street

Phoenix, AZ 85003

HISTORIC USE: ramada

PRESENT USE: ramada

BUILDING TYPE: _____

STYLE: _____

CONSTRUCTION DATE: 1938

ARCHITECT/BUILDER: Blaney/CCC

INTEGRITY: altered minor

CONDITION: fair/good

DESCRIPTION

STORIES: 1 DIMENSIONS: (1) (w)

STRUCTURAL MATERIAL: granite fieldstone

piers - random laid

FOUNDATION MATERIAL: stone/concrete

WALL SHEATHING: N/A

APPLIED ORNAMENT: _____

COUNTY: Maricopa SURVEY SITE: 293-32

USGS QUAD: _____

T _____ R _____ S _____ / _____ ¼ OF THE _____ ¼

UTM _____

Description (contd.)

ROOF TYPE: flat, HT beams

ROOF SHEATHING: rolled roofing

EAVES TREATMENT: exposed rafters

WINDOWS: N/A

ENTRY: N/A

PORCHES: _____

STOREFRONTS: _____

NOTABLE INTERIOR: stone/concrete picnic table

OUTBUILDINGS: _____


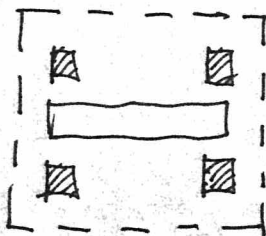
ALTERATIONS: _____

PHOTOGRAPH

PHOTOGRAPHER: Jim Woodward

June 1986

SKETCH MAP:



ADDITIONAL DESCRIPTION/ANALYSIS (annotated form):

SIGNIFICANCE:

AREAS OF SIGNIFICANCE: COMMERCE____ COMMUNITY PLANNING ☒ ECONOMICS____
EXPLORATION/SETTLEMENT____ GOVERNMENTAL____ MILITARY____ RELIGION____ SCIENCE____
THEATRE____ TRANSPORTATION____ TOURISM ☒ OTHER(specify) Recreation/Architecture

HISTORIC ASSOCIATIONS (be concise):

PROMINENT OCCUPANT/HISTORIC ASSOCIATION(S) Associated with original planned efforts
to develop South Mountain Park by NPS and CCC.

RELATIONSHIP TO LOCAL DEVELOPMENT Largest parks development in Phoenix.

CULTURAL AFFILIATIONS____

ARCHITECTURAL STYLE Excellent illustration of NPS influenced regional architectural theme.

MAJOR ARCH. FORM/MATERIAL Rare use of stone construction.

ENGINEERING/STRUCTURAL____

DISTRICT/STREETSCAPE CONTRIBUTION____

DISCUSSION AS REQUIRED:

CONTEXT: ISOLATED/RURAL ☒ RESIDENTIAL STREET____ COMMERCIAL____ CENTRAL SQUARE____
CBD:____ OTHER:____

BIBLIOGRAPHY/SOURCES:

Arizona Republic: 1930-1941, various issues

Phoenix Parks, Recreation and Library Department Files

LISTING IN OTHER SURVEYS:____

NATIONAL REGISTER STATUS:

LISTED____ DETERMINED ELIGIBLE____ DETERMINED NOT ELIGIBLE____ NOT EVALUATED____

COMMENTS/DEVELOPMENT PLANS/THREATS:

SURVEYOR Jim Woodward SURVEY DATE June 1986 DATE FORM COMPLETED June 1986

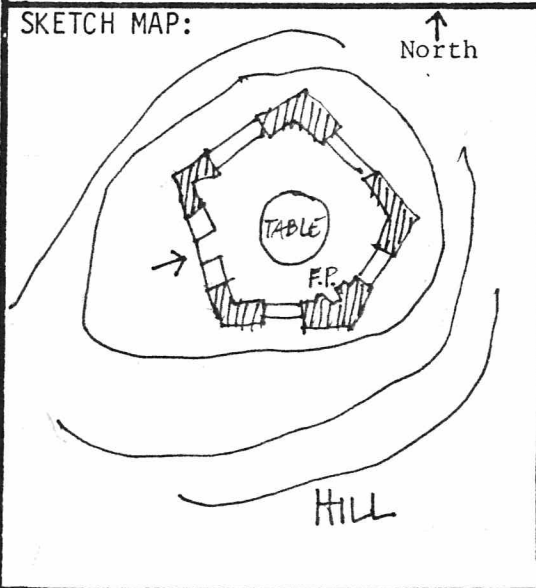
ARIZONA STATE HISTORIC PROPERTY INVENTORY

IDENTIFICATION City of Phoenix
 City-Owned Historic
 Property Survey
 SURVEY AREA NAME: _____
 HISTORIC NAME: Telegraph Pass Lookout
 ADDRESS/LOCATION: Telegraph Pass Road
 CITY/TOWN: Phoenix
 TAX PARCEL NUMBER: 300-0-0
 OWNER: City of Phoenix
 OWNER ADDRESS: 251 W. Washington Street
 Phoenix, AZ 85003
 HISTORIC USE: lookout shelter
 PRESENT USE: lookout shelter
 BUILDING TYPE: public
 STYLE: Period Revival
 CONSTRUCTION DATE: 1936
 ARCHITECT/BUILDER: CCC
 INTEGRITY: altered minor
 CONDITION: good

DESCRIPTION

STORIES: 1 DIMENSIONS: (1) (w)
 STRUCTURAL MATERIAL: granite fieldstone
 FOUNDATION MATERIAL: stone
 WALL SHEATHING: stone
 APPLIED ORNAMENT: _____

SKETCH MAP:



COUNTY: Maricopa SURVEY SITE: 293-33
 USGS QUAD: _____
 T _____ R _____ S _____ / _____ 1/4 OF THE _____ 1/4
 UTM _____

Description (contd.)


ROOF TYPE: N/A
 ROOF SHEATHING: removed
 EAVES TREATMENT: parapet with chimney
 WINDOWS: segmental arched openings
 ENTRY: N/A
 PORCHES: N/A
 STOREFRONTS: N/A

NOTABLE INTERIOR: built-in firepit,
 chimney, perimeter benches, and stone table.
 OUTBUILDINGS: _____
 ALTERATIONS: roof missing

PHOTOGRAPH

PHOTOGRAPHER: Jim Woodward

DATE: June 1986 VIEW: _____



ADDITIONAL DESCRIPTION/ANALYSIS (annotated form):

SIGNIFICANCE:

AREAS OF SIGNIFICANCE: COMMERCE___ COMMUNITY PLANNING X ECONOMICS___
EXPLORATION/SETTLEMENT___ GOVERNMENTAL___ MILITARY___ RELIGION___ SCIENCE___
THEATRE___ TRANSPORTATION___ TOURISM X OTHER(specify) Recreation/Architecture

HISTORIC ASSOCIATIONS (be concise):

PROMINENT OCCUPANT/HISTORIC ASSOCIATION(S) Associated with original planned efforts
to develop South Mountain Park by NPS and CCC.
RELATIONSHIP TO LOCAL DEVELOPMENT Largest parks development in Phoenix.
CULTURAL AFFILIATIONS___
ARCHITECTURAL MERIT Excellent illustration of NPS influenced regional architectural theme.
MAJOR ARCH. FORM/MATERIAL Rare local use of stone construction.
ENGINEERING/STRUCTURAL___
DISTRICT/STREETScape CONTRIBUTION___
DISCUSSION AS REQUIRED:

CONTEXT: ISOLATED/RURAL X RESIDENTIAL STREET___ COMMERCIAL___ CENTRAL SQUARE___
CBD:___ OTHER:___

BIBLIOGRAPHY/SOURCES:

Arizona Republic: 1930-1941, various issues
Phoenix Parks, Recreation, and Library Department Files

LISTING IN OTHER SURVEYS:___

NATIONAL REGISTER STATUS:

LISTED___ DETERMINED ELIGIBLE___ DETERMINED NOT ELIGIBLE___ NOT EVALUATED___

COMMENTS/DEVELOPMENT PLANS/THREATS:

SURVEYOR Jim Woodward SURVEY DATE June 1986 DATE FORM COMPLETED June 1986

ARIZONA STATE HISTORIC PROPERTY INVENTORY

IDENTIFICATION City of Phoenix
City-Owned Historic
Property Survey

SURVEY AREA NAME: _____

HISTORIC NAME: Pima Canyon Stone Shelter

ADDRESS/LOCATION: Pima Canyon Road

CITY/TOWN: Phoenix

TAX PARCEL NUMBER: 300-0-0

OWNER: City of Phoenix

OWNER ADDRESS: 251 W. Washington Street
Phoenix, AZ 85003

HISTORIC USE: shelter

PRESENT USE: shelter

BUILDING TYPE: public

STYLE: Period Revival

CONSTRUCTION DATE: 1936

ARCHITECT/BUILDER: CCC

INTEGRITY: altered minor

CONDITION: fair

COUNTY: Maricopa **SURVEY SITE:** 293-34

USGS QUAD: _____

T _____ **R** _____ **S** _____ / _____ **1/4** OF THE _____ **1/4**

UTM _____

Description (contd.)

ROOF TYPE: flat

ROOF SHEATHING: missing

EAVES TREATMENT: parapet

WINDOWS: segmental arched openings

ENTRY: N/A

PORCHES: N/A

STOREFRONTS: N/A

DESCRIPTION

STORIES: 1 **DIMENSIONS:** (1) (w)

STRUCTURAL MATERIAL: granite fieldstone

FOUNDATION MATERIAL: stone

WALL SHEATHING: stone

APPLIED ORNAMENT: _____

NOTABLE INTERIOR: stone chimney/fire pit

OUTBUILDINGS: _____

ALTERATIONS: roof missing


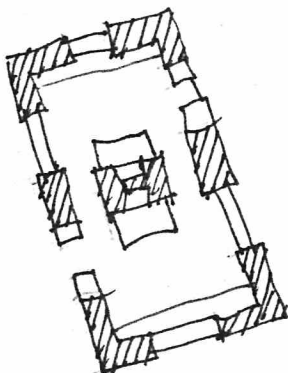
PHOTOGRAPH _____

PHOTOGRAPHER: Jim Woodward

DATE: June 1986 **VIEW:** SSW

SKETCH MAP:

↑
North



ADDITIONAL DESCRIPTION/ANALYSIS (annotated form):

SIGNIFICANCE:

AREAS OF SIGNIFICANCE: COMMERCE____ COMMUNITY PLANNING ☒ ECONOMICS____
EXPLORATION/SETTLEMENT____ GOVERNMENTAL____ MILITARY____ RELIGION____ SCIENCE____
THEATRE____ TRANSPORTATION____ TOURISM ☒ OTHER(specify) Recreation/Architecture

HISTORIC ASSOCIATIONS (be concise):

PROMINENT OCCUPANT/HISTORIC ASSOCIATION(S) Associated with original planned efforts
to develop South Mountain Park by NPS and CCC.

RELATIONSHIP TO LOCAL DEVELOPMENT Largest parks development in Phoenix.

CULTURAL AFFILIATIONS

ARCHITECTURAL MERIT Excellent illustration of NPS influenced regional architectural theme.

MAJOR ARCH. FORM/MATERIAL Rare local use of stone construction.

ENGINEERING/STRUCTURAL

DISTRICT/STREETSCAPE CONTRIBUTION

DISCUSSION AS REQUIRED:

CONTEXT: ISOLATED/RURAL ☒ RESIDENTIAL STREET____ COMMERCIAL____ CENTRAL SQUARE____
CBD:____ OTHER:____

BIBLIOGRAPHY/SOURCES:

Arizona Republic: 1930-1941, various issues

Phoenix Parks, Recreation and Library Department Files

LISTING IN OTHER SURVEYS:

NATIONAL REGISTER STATUS:

LISTED____ DETERMINED ELIGIBLE____ DETERMINED NOT ELIGIBLE____ NOT EVALUATED____

COMMENTS/DEVELOPMENT PLANS/THREATS:

SURVEYOR Jim Woodward SURVEY DATE June 1986 DATE FORM COMPLETED June 1986

ARIZONA STATE HISTORIC PROPERTY INVENTORY

IDENTIFICATION City of Phoenix
City-Owned Historic
Property Survey

SURVEY AREA NAME: _____

HISTORIC NAME: Pima Canyon Restroom Building

ADDRESS/LOCATION: Pima Canyon Road

CITY/TOWN: Phoenix

TAX PARCEL NUMBER: 300-0-0

OWNER: City of Phoenix

OWNER ADDRESS: 251 W. Washington Street
Phoenix, AZ 85003

HISTORIC USE: restroom

PRESENT USE: vacant

BUILDING TYPE: public

STYLE: Period Revival

CONSTRUCTION DATE: 1936

ARCHITECT/BUILDER: CCC

INTEGRITY: altered minor

CONDITION: fair

COUNTY: Maricopa SURVEY SITE: 293-35

USGS QUAD: _____

T _____ R _____ S _____ / _____ 1/4 OF THE _____ 1/4
UTM _____

Description (contd.)

ROOF TYPE: flat

ROOF SHEATHING: missing

EAVES TREATMENT: parapet

WINDOWS: no sash in openings

ENTRY: no door at entry

PORCHES: N/A

STOREFRONTS: N/A

DESCRIPTION

STORIES: 1 DIMENSIONS: (1) (w) _____

STRUCTURAL MATERIAL: granite fieldstone

FOUNDATION MATERIAL: stone

WALL SHEATHING: stone

APPLIED ORNAMENT: _____

NOTABLE INTERIOR: N/A

OUTBUILDINGS: _____

ALTERATIONS: _____


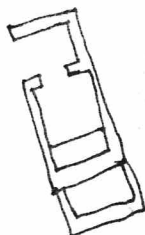
PHOTOGRAPH

PHOTOGRAPHER: Jim Woodward

DATE: June 1986 VIEW: S

SKETCH MAP:

↑
North



ADDITIONAL DESCRIPTION/ANALYSIS (annotated form):

SIGNIFICANCE:

AREAS OF SIGNIFICANCE: COMMERCE____ COMMUNITY PLANNING ☒ ECONOMICS____
EXPLORATION/SETTLEMENT____ GOVERNMENTAL____ MILITARY____ RELIGION____ SCIENCE____
THEATRE____ TRANSPORTATION____ TOURISM ☒ OTHER(specify) Recreation/Architecture

HISTORIC ASSOCIATIONS (be concise):

PROMINENT OCCUPANT/HISTORIC ASSOCIATION(S) Associated with original planned efforts to develop South Mountain Park by NPS and CCC.

RELATIONSHIP TO LOCAL DEVELOPMENT Largest parks development in Phoenix.

CULTURAL AFFILIATIONS _____

ARCHITECTURAL MERIT Excellent illustration of NPS influenced regional architectural theme.

MAJOR ARCH. FORM/MATERIAL Rare local use of stone construction.

ENGINEERING/STRUCTURAL _____

DISTRICT/STREETScape CONTRIBUTION _____

DISCUSSION AS REQUIRED:

CONTEXT: ISOLATED/RURAL ☒ RESIDENTIAL STREET____ COMMERCIAL____ CENTRAL SQUARE____
CBD:____ OTHER:_____

BIBLIOGRAPHY/SOURCES:

Arizona Republic: 1930-1941, various issues

Phoenix Parks, Recreation and Library Department Files

LISTING IN OTHER SURVEYS: _____

NATIONAL REGISTER STATUS:

LISTED____ DETERMINED ELIGIBLE____ DETERMINED NOT ELIGIBLE____ NOT EVALUATED____

COMMENTS/DEVELOPMENT PLANS/THREATS:

SURVEYOR Jim Woodward SURVEY DATE June 1986 DATE FORM COMPLETED June 1986

ARIZONA STATE HISTORIC PROPERTY INVENTORY

IDENTIFICATION City of Phoenix
City-Owned Historic
Property Survey

SURVEY AREA NAME:

HISTORIC NAME: Phoenix Water Supply-Pump House

ADDRESS/LOCATION: 64th Street/Thomas

CITY/TOWN: Phoenix

TAX PARCEL NUMBER: 129-25-1A

OWNER: City of Phoenix

OWNER ADDRESS: 251 W. Washington Street
Phoenix, AZ 85003

HISTORIC USE: pump house

PRESENT USE: pump house

BUILDING TYPE: Industrial

STYLE: Art Deco/Moderne

CONSTRUCTION DATE: 1931

ARCHITECT/BUILDER: Kennedy/Jamieson, Engineers

INTEGRITY: altered minor

CONDITION: good

COUNTY: Maricopa **SURVEY SITE:** 303-1

USGS QUAD: Phoenix

T 2N **R** 4E **S** 33 / **NE** 1/4 **OF THE** 1/4 **UTM**

Description (contd.)

ROOF TYPE: flat

ROOF SHEATHING: built-up

EAVES TREATMENT: parapet

WINDOWS: 16 lite and 8 lite steel

ENTRY: central with cast concrete
surround; flush door later

PORCHES: None

STOREFRONTS: N/A

NOTABLE INTERIOR:

OUTBUILDINGS:

ALTERATIONS:

PHOTOGRAPH

PHOTOGRAPHER: Jim Woodward

DESCRIPTION

STORIES: 1 **DIMENSIONS:** (l) (w)

STRUCTURAL MATERIAL: cast-in-place concrete

FOUNDATION MATERIAL: concrete

WALL SHEATHING: cast concrete


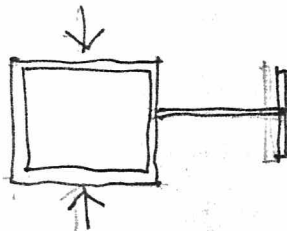
APPLIED ORNAMENT: fluted pilasters, zig-zag

capitols; decorative frieze de

SKETCH MAP: 1931.

THOMAS RD

North



ADDITIONAL DESCRIPTION/ANALYSIS (annotated form):

SIGNIFICANCE:

AREAS OF SIGNIFICANCE: COMMERCE____ COMMUNITY PLANNING ☒ ECONOMICS____
EXPLORATION/SETTLEMENT____ GOVERNMENTAL____ MILITARY____ RELIGION____ SCIENCE____
THEATRE____ TRANSPORTATION____ TOURISM____ OTHER(specify)____

HISTORIC ASSOCIATIONS (be concise):

PROMINENT OCCUPANT/HISTORIC ASSOCIATION(S) Associated with major program to rennovate the municipal water supply and distribution system; directly associated with the (1)

RELATIONSHIP TO LOCAL DEVELOPMENT Representative of growth of municipality during the 1920-1930s.

CULTURAL AFFILIATIONS

ARCHITECTURAL MERIT Excellent illustration of Art Deco/Moderne style.

MAJOR ARCH. FORM/MATERIAL Illustrates use of cast-in-place concrete.

ENGINEERING/STRUCTURAL

DISTRICT/STREETSCAPE CONTRIBUTION

DISCUSSION AS REQUIRED:

- (1) construction of the second Verde River Water Pipeline; functioned as booster pumping plant for storage reservoir; associated with City Engineer W.J. Jamieson, Consulting Engineer Clyde C. Kennedy, and contractors Schmidt and Hitchcock and the American Concrete Pipe Company.

CONTEXT: ISOLATED/RURAL____ RESIDENTIAL STREET ☒ COMMERCIAL____ CENTRAL SQUARE____
CBD:____ OTHER:____

BIBLIOGRAPHY/SOURCES:

Arizona Republic: 1930-1935, various issues.

LISTING IN OTHER SURVEYS:

NATIONAL REGISTER STATUS:

LISTED____ DETERMINED ELIGIBLE____ DETERMINED NOT ELIGIBLE____ NOT EVALUATED____

COMMENTS/DEVELOPMENT PLANS/THREATS:

SURVEYOR Jim Woodward SURVEY DATE June 1986 DATE FORM COMPLETED June 1986

ARIZONA STATE HISTORIC PROPERTY INVENTORY

City of Phoenix
City-Owned Historic
SURVEY AREA NAME: Property Survey
HISTORIC NAME: Phoenix Water Supply-Overflow
Towers
LOCATION: 64th Street/Thomas


CITY/TOWN: Phoenix
TAX PARCEL: 129-25-1A
OWNER: City of Phoenix
OWNER ADDRESS: 251 W. Washington Street
Phoenix, AZ 85003
HISTORIC USE: overflow tower
PRESENT USE: overflow tower
INTEGRITY: altered minor
CONDITION: good

FUNCTIONAL TYPE: overflow tower for reservoir
STRUCTURAL TYPE: cast-in-place concrete
DESIGNER/BUILDER: Kennedy/Jamieson, Engineers
CONSTRUCTION DATE: 1931
MATERIALS: cast-in-place concrete

ORNAMENT/FEATURES: Art Deco details; zig-zag
relief at fluted column capitals; brick cap

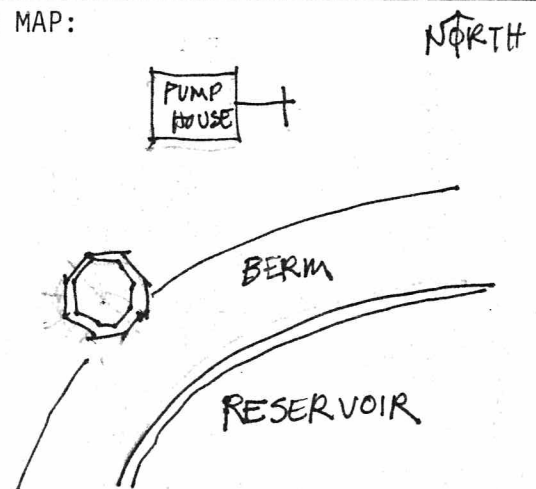
ALTERATIONS: _____

COUNTY: Maricopa SURVEY SITE: 303-2
USGS QUAD: Phoenix
T 2N R 4E S 33 / NE $\frac{1}{4}$ OF THE NE $\frac{1}{4}$
UTM _____



DATE: June 1986 VIEW: SSW
NEGATIVE NUMBER: PHPS-

SKETCH MAP:



STRUCTURAL/SITE DESCRIPTION (annotated form):

SIGNIFICANCE:

AREAS OF SIGNIFICANCE: LOCAL HISTORY/DEVELOPMENT ☒ GOVERNMENT ☐ COMMEMORATIVE ☐
HISTORIC ENGINEERING ☐ ARCHITECTURE ☒ OTHER ☐

HISTORIC ASSOCIATIONS:

ARCHITECT/ENGINEER/CONTRACTOR City Engineer W.J. Jamieson; Consulting Engineer Clyde (1)
RELATIONSHIP TO LOCAL DEVELOPMENT Associated with major program to rennovate municipal (2)
CULTURAL ASSOCIATIONS
ENGINEERING/STRUCTURAL Excellent Art Deco/Moderne design of public industrial engineering.

DISTRICT/STREETSCAPE CONTRIBUTION

DISCUSS AS REQUIRED:

- (1) C. Kennedy; American Concrete Pipe Co. and Schmidt and Hitchcock, Contractors.
- (2) water supply system.

CONTEXT: ISOLATED/RURAL ☐ RESIDENTIAL STREET ☒ COMMERCIAL ☐ CBD ☐
CENTRAL SQUARE ☐ SIGNIFICANT SITE FEATURES ☐
DISCUSS:

Part of City Water Supply Storage Reservoir.

BIBLIOGRAPHY/SOURCES:

Arizona Republic 1930-1933

LISTING IN OTHER SURVEYS:
NATIONAL REGISTER STATUS:
LISTED ☐ DETERMINED ELIGIBLE ☐ DETERMINED NOT ELIGIBLE ☐ NOT EVALUATED ☐

COMMENTS/THREATS:

SURVEYOR Jim Woodward SURVEY DATE June 1986 DATE FORM COMPLETED June 1986

ARIZONA STATE HISTORIC PROPERTY INVENTORY

SURVEY AREA NAME: City of Phoenix
City-Owned Historic
Property Survey

HISTORIC NAME: Phoenix Water Supply-Overflow
Towers

LOCATION: 64th Street/Thomas

CITY/TOWN: Phoenix

TAX PARCEL: 129-25-1A

OWNER: City of Phoenix

OWNER ADDRESS: 251 W. Washington Street
Phoenix, AZ 85003

HISTORIC USE: overflow tower

PRESENT USE: overflow tower

INTEGRITY: altered minor

CONDITION: good

FUNCTIONAL TYPE: overflow tower for reservoir

STRUCTURAL TYPE: cast-in-place concrete

DESIGNER/BUILDER: Kennedy/Jamieson, Engineers

CONSTRUCTION DATE: 1931

MATERIALS: cast-in-place concrete

ORNAMENT/FEATURES: Art Deco details; zig-zag
relief at fluted column capitals; brick cap


ALTERATIONS: _____

COUNTY: Maricopa SURVEY SITE: 303-3

USGS QUAD: Phoenix

T 2N R 4E S 33 / NE $\frac{1}{4}$ OF THE $\frac{1}{4}$

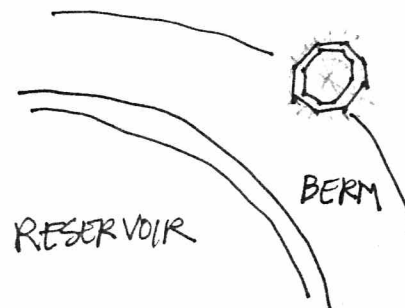
UTM _____



DATE: June 1986 VIEW: N

NEGATIVE NUMBER: PHPS-

SKETCH MAP: THOMAS RD.



STRUCTURAL/SITE DESCRIPTION (annotated form):

SIGNIFICANCE:

AREAS OF SIGNIFICANCE: LOCAL HISTORY/DEVELOPMENT ☒ GOVERNMENT ☐ COMMEMORATIVE ☐
HISTORIC ENGINEERING ☐ ARCHITECTURE ☒ OTHER ☐

HISTORIC ASSOCIATIONS:

ARCHITECT/ENGINEER/CONTRACTOR City Engineer W.J. Jamieson; Consulting Engineer Clyde (1)
RELATIONSHIP TO LOCAL DEVELOPMENT Associated with major program to rennovate municipal (2)
CULTURAL ASSOCIATIONS
ENGINEERING/STRUCTURAL Excellent Art Deco/Moderne design of public industrial engineering.

DISTRICT/STREETSCAPE CONTRIBUTION

DISCUSS AS REQUIRED:

- (1) C. Kennedy; American Concrete Pipe Co. and Schmidt and Hitchcock, Contractors.
- (2) water supply system.

CONTEXT: ISOLATED/RURAL ☐ RESIDENTIAL STREET ☒ COMMERCIAL ☐ CBD ☐
CENTRAL SQUARE ☐ SIGNIFICANT SITE FEATURES ☐

DISCUSS:

Part of City Water Supply Storage Reservoir.

BIBLIOGRAPHY/SOURCES:

Arizona Republic 1930-1933

LISTING IN OTHER SURVEYS:

NATIONAL REGISTER STATUS:

LISTED ☐ DETERMINED ELIGIBLE ☐ DETERMINED NOT ELIGIBLE ☐ NOT EVALUATED ☐

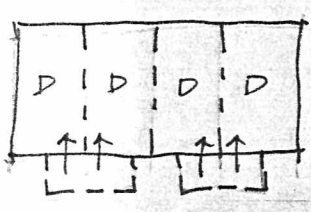
COMMENTS/THREATS:

SURVEYOR Jim Woodward SURVEY DATE June 1986 DATE FORM COMPLETED June 1986

ARIZONA STATE HISTORIC PROPERTY INVENTORY

IDENTIFICATION City of Phoenix
City-Owned Historic
Property Survey
SURVEY AREA NAME: _____
HISTORIC NAME: Frank Luke Public Housing Project
ADDRESS/LOCATION: 16th to 18th Streets/Villa to
McKinley
CITY/TOWN: Phoenix, Arizona
TAX PARCEL NUMBER: 116-16 -56,61,63
OWNER: City of Phoenix
OWNER ADDRESS: 251 W. Washington Street
Phoenix, AZ 85003
HISTORIC USE: Public Housing
PRESENT USE: Public Housing
BUILDING TYPE: Multi-residence
STYLE: Spanish Mission (Period Revival)
CONSTRUCTION DATE: 1941
ARCHITECT/BUILDER: Lescher and Mahoney
INTEGRITY: altered minor
CONDITION: good

DESCRIPTION
STORIES: 1 **DIMENSIONS:** (1) (w)
STRUCTURAL MATERIAL: concrete
masonry unit
FOUNDATION MATERIAL: concrete
WALL SHEATHING: concrete masonry unit,
painted
APPLIED ORNAMENT: _____

SKETCH MAP: typical four-plex


COUNTY: Maricopa **SURVEY SITE:** 326
USGS QUAD: Phoenix, Arizona
T 1N R 3E S 3 / NW 1/4 OF THE SW 1/4
UTM
Description (contd.)
ROOF TYPE: gable
ROOF SHEATHING: asphalt shingles
EAVES TREATMENT: exposed rafters with
fascia
WINDOWS: 6 over 6 double hung steel
ENTRY: symmetrically located entries;
flush wood
PORCHES: shed canopy extension of
eave over entries
STOREFRONTS: N/A
NOTABLE INTERIOR: _____
OUTBUILDINGS: _____
ALTERATIONS: some doors modified
PHOTOGRAPH _____
PHOTOGRAPHER: Jim Woodward



ADDITIONAL DESCRIPTION/ANALYSIS (annotated form):

SIGNIFICANCE:

AREAS OF SIGNIFICANCE: COMMERCE___ COMMUNITY PLANNING X ECONOMICS___
EXPLORATION/SETTLEMENT___ GOVERNMENTAL___ MILITARY___ RELIGION___ SCIENCE___
THEATRE___ TRANSPORTATION___ TOURISM___ OTHER(specify) Public Housing

HISTORIC ASSOCIATIONS (be concise):

PROMINENT OCCUPANT/HISTORIC ASSOCIATION(S) Third of the first three municipally sponsored public housing projects in Phoenix.

RELATIONSHIP TO LOCAL DEVELOPMENT Relates to "slum clearance" program initiated in three areas of the city.

CULTURAL AFFILIATIONS___

ARCHITECTURAL STYLE___

MAJOR ARCH. FORM/MATERIAL Use of all-Arizona materials.

ENGINEERING/STRUCTURAL___

DISTRICT/STREETSCAPE CONTRIBUTION Superblock planning concept utilized in Phoenix for the first time.

DISCUSSION AS REQUIRED:

CONTEXT: ISOLATED/RURAL___ RESIDENTIAL STREET X COMMERCIAL___ CENTRAL SQUARE___
CBD:___ OTHER:___

BIBLIOGRAPHY/SOURCES:

Arizona Republic: 1941, 1942; various issues

LISTING IN OTHER SURVEYS:___

NATIONAL REGISTER STATUS:___

LISTED___ DETERMINED ELIGIBLE___ DETERMINED NOT ELIGIBLE___ NOT EVALUATED___

COMMENTS/DEVELOPMENT PLANS/THREATS:

SURVEYOR Jim Woodward SURVEY DATE June 1986 DATE FORM COMPLETED June 1986

ARIZONA STATE HISTORIC PROPERTY INVENTORY

City of Phoenix
City-Owned Historic
Property Survey

IDENTIFICATION

SURVEY AREA NAME: _____

HISTORIC NAME: Marcos de Niza Public Housing Project

ADDRESS/LOCATION: 1st to 4th Ave./Pima to Mojave

CITY/TOWN: Phoenix, Arizona

TAX PARCEL NUMBER: 112-38-1,3,4,7

OWNER: City of Phoenix

OWNER ADDRESS: 251 W. Washington Street
Phoenix, AZ 85003

HISTORIC USE: public housing

PRESENT USE: public housing

BUILDING TYPE: multi-residence

STYLE: Spanish Mission (Period Revival)

CONSTRUCTION DATE: 1941

ARCHITECT/BUILDER: Lescher and Mahoney

INTEGRITY: altered minor

CONDITION: good

COUNTY: Maricopa **SURVEY SITE:** 327

USGS QUAD: Phoenix, Arizona

T 1N R 3E S 17 / SE ¼ OF THE NW ¼

UTM _____

Description (contd.)

ROOF TYPE: gable

ROOF SHEATHING: asphalt shingles

EAVES TREATMENT: exposed rafters with fascia

WINDOWS: 6 over 6 steel double hung

ENTRY: four symmetry located along facade; flush doors

PORCHES: shed roof exterior of eaves

STOREFRONTS: N/A

DESCRIPTION

STORIES: 1 **DIMENSIONS:** (l) (w)

STRUCTURAL MATERIAL: concrete masonry units

FOUNDATION MATERIAL: concrete

WALL SHEATHING: concrete masonry units, painted

APPLIED ORNAMENT: _____

NOTABLE INTERIOR: _____

OUTBUILDINGS: _____

ALTERATIONS: _____


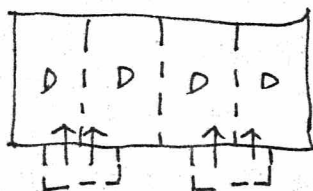
PHOTOGRAPH _____

PHOTOGRAPHER: Jim Woodward

SKETCH MAP:

typical four-plex

North ↑



ADDITIONAL DESCRIPTION/ANALYSIS (annotated form):

SIGNIFICANCE:

AREAS OF SIGNIFICANCE: COMMERCE___ COMMUNITY PLANNING ☒ ECONOMICS___
EXPLORATION/SETTLEMENT___ GOVERNMENTAL___ MILITARY___ RELIGION___ SCIENCE___
THEATRE___ TRANSPORTATION___ TOURISM___ OTHER(specify) Public Housing

HISTORIC ASSOCIATIONS (be concise):

PROMINENT OCCUPANT/HISTORIC ASSOCIATION(S) Second of the first three municipally sponsored public housing projects in Phoenix.

RELATIONSHIP TO LOCAL DEVELOPMENT Relates to "slum clearance" program initiated in three areas of city.

CULTURAL AFFILIATIONS _____

ARCHITECTURAL STYLE _____

MAJOR ARCH. FORM/MATERIAL Use of all-Arizona materials.

ENGINEERING/STRUCTURAL _____

DISTRICT/STREETSCAPE CONTRIBUTION Superblock planning concept utilized in Phoenix for the first time.

DISCUSSION AS REQUIRED:

CONTEXT: ISOLATED/RURAL___ RESIDENTIAL STREET ☒ COMMERCIAL___ CENTRAL SQUARE___
CBD:___ OTHER:_____

BIBLIOGRAPHY/SOURCES:

Arizona Republic: 1941, 1942; various issues.

LISTING IN OTHER SURVEYS: _____

NATIONAL REGISTER STATUS: _____

LISTED___ DETERMINED ELIGIBLE___ DETERMINED NOT ELIGIBLE___ NOT EVALUATED___

COMMENTS/DEVELOPMENT PLANS/THREATS:

SURVEYOR Jim Woodward SURVEY DATE June 1986 DATE FORM COMPLETED June 1986

ARIZONA STATE HISTORIC PROPERTY INVENTORY

IDENTIFICATION

SURVEY AREA NAME: _____
 HISTORIC NAME: Mathew Hensen Public Housing
 ADDRESS/LOCATION: Project
9th to 11th Ave; Grant to
 CITY/TOWN: Phoenix, Arizona
 TAX PARCEL NUMBER: 109-0-0
 OWNER: City of Phoenix
 OWNER ADDRESS: 251 W. Washington Street

Phoenix, AZ 85003

HISTORIC USE: public housing
 PRESENT USE: public housing
 BUILDING TYPE: multi-residence
 STYLE: Spanish Mission (Period Revival)
 CONSTRUCTION DATE: 1941
 ARCHITECT/BUILDER: Lescher and Mahoney
 INTEGRITY: altered minor
 CONDITION: good to fair

DESCRIPTION

STORIES: 1 DIMENSIONS: (1) (w)
 STRUCTURAL MATERIAL: concrete masonry units

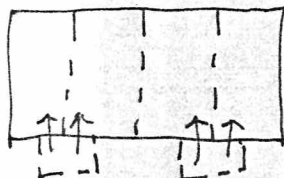
FOUNDATION MATERIAL: concrete

WALL SHEATHING: concrete masonry units,
painted

APPLIED ORNAMENT: _____

SKETCH MAP:

typical four-plex



North

COUNTY: Maricopa SURVEY SITE: 350
 USGS QUAD: Phoenix, Arizona
 T 1N R 3E S j7 / SW 1/4 OF THE SW 1/4
 UTM _____

Description (contd.)

ROOF TYPE: gable
 ROOF SHEATHING: asphalt shingles

EAVES TREATMENT: exposed rafters with
fascia

WINDOWS: 6 over 6 double hung steel

ENTRY: four symmetrically located entries,
flush doors

PORCHES: shed roof canopy extension of
eaves over entries

STOREFRONTS: N/A


NOTABLE INTERIOR: _____

OUTBUILDINGS: _____

ALTERATIONS: some doors modified

PHOTOGRAPH

PHOTOGRAPHER: Jim Woodward



ADDITIONAL DESCRIPTION/ANALYSIS (annotated form):

SIGNIFICANCE:

AREAS OF SIGNIFICANCE: COMMERCE___ COMMUNITY PLANNING X ECONOMICS___
EXPLORATION/SETTLEMENT___ GOVERNMENTAL___ MILITARY___ RELIGION___ SCIENCE___
THEATRE___ TRANSPORTATION___ TOURISM___ OTHER(specify)___

HISTORIC ASSOCIATIONS (be concise):

PROMINENT OCCUPANT/HISTORIC ASSOCIATION(S) First municipally sponsored public housing project in Arizona and Phoenix.

RELATIONSHIP TO LOCAL DEVELOPMENT Relates to "slum clearance" program initiated (1)

CULTURAL AFFILIATIONS___

ARCHITECTURAL STYLE___

MAJOR ARCH. FORM/MATERIAL Use of all-Arizona materials.

ENGINEERING/STRUCTURAL___

DISTRICT/STREETSCAPE CONTRIBUTION Superblock planning concept utilized in Phoenix for the first time.

DISCUSSION AS REQUIRED:

(1) in three areas of the city; associated with U.S. Housing Authority program.

CONTEXT: ISOLATED/RURAL___ RESIDENTIAL STREET X COMMERCIAL___ CENTRAL SQUARE___
CBD:___ OTHER:___

BIBLIOGRAPHY/SOURCES:

Arizona Republic: 1941, 1942, various issues.

LISTING IN OTHER SURVEYS:___

NATIONAL REGISTER STATUS:

LISTED___ DETERMINED ELIGIBLE___ DETERMINED NOT ELIGIBLE___ NOT EVALUATED___

COMMENTS/DEVELOPMENT PLANS/THREATS:

SURVEYOR Jim Woodward SURVEY DATE June 1980 DATE FORM COMPLETED June 1980

ARIZONA STATE HISTORIC PROPERTY INVENTORY

IDENTIFICATION City of Phoenix
City-Owned Historic
Property Survey

SURVEY AREA NAME: _____

HISTORIC NAME: Duppa-Montgomery Homestead

ADDRESS/LOCATION: 116 W. Sherman

CITY/TOWN: Phoenix

TAX PARCEL NUMBER: 112--5-65

OWNER: City of Phoenix

OWNER ADDRESS: 251 W. Washington Street
Phoenix, AZ 85003

HISTORIC USE: House

PRESENT USE: Museum

BUILDING TYPE: House

STYLE: _____

CONSTRUCTION DATE: 1872-90, 1942

ARCHITECT/BUILDER: _____

INTEGRITY: altered major

CONDITION: fair to good

DESCRIPTION

STORIES: 1 **DIMENSIONS:** (l) (w)

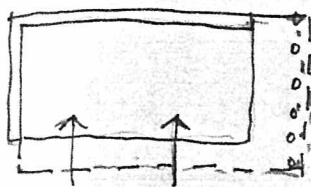
STRUCTURAL MATERIAL: adobe

FOUNDATION MATERIAL: adobe

WALL SHEATHING: unplastered adobe

APPLIED ORNAMENT: None

SKETCH MAP:



COUNTY: Maricopa **SURVEY SITE:** 450

USGS QUAD: _____

T _____ **R** _____ **S** _____ / _____ **1/4** OF THE _____ **1/4** **UTM** _____

Description (contd.)

ROOF TYPE: flat, with vigas, dirt roof

ROOF SHEATHING: _____

EAVES TREATMENT: exposed structural elements

WINDOWS: _____

ENTRY: _____

PORCHES: bowery type veranda

STOREFRONTS: _____

NOTABLE INTERIOR: _____


OUTBUILDINGS: _____

ALTERATIONS: restoration

PHOTOGRAPH _____

PHOTOGRAPHER: Jim Woodward

DATE: June 1986 **VIEW:** _____



ADDITIONAL DESCRIPTION/ANALYSIS (annotated form):

****In 1942 the building was heavily restored as a romanticized vision of Duppa's house.

SIGNIFICANCE:

AREAS OF SIGNIFICANCE: COMMERCE___ COMMUNITY PLANNING___ ECONOMICS___
EXPLORATION/SETTLEMENT x GOVERNMENTAL___ MILITARY___ RELIGION___ SCIENCE___
THEATRE___ TRANSPORTATION___ TOURISM___ OTHER(specify) Architectural Material

HISTORIC ASSOCIATIONS (be concise):

PROMINENT OCCUPANT/HISTORIC ASSOCIATION(S) Portions of this adobe may be associated with the Duppa Homestead which was developed by James Miller. (1)

RELATIONSHIP TO LOCAL DEVELOPMENT One of earliest homesteads established in Valley.

CULTURAL AFFILIATIONS___

ARCHITECTURAL MERIT___

MAJOR ARCH. FORM/MATERIAL___

ENGINEERING/STRUCTURAL___

DISTRICT/STREETSCAPE CONTRIBUTION___

DISCUSSION AS REQUIRED:

- (1) Duppa was one of the original settlers, arriving in 1867 from Wickenburg with Jack Swilling. Duppa was reportedly a member of a British noble family and was known as Lord Duppa. He is credited with the naming of Phoenix, drawing upon his knowledge of the classics. Duppa sold the land in 1873 to James Miller, who sold it to John Montgomery, a former Maricopa County Sherrif, in 1880. In 1890's it was a hay barn on the Montgomery dairy farm.

CONTEXT: ISOLATED/RURAL___ RESIDENTIAL STREET x COMMERCIAL___ CENTRAL SQUARE___
CBD:___ OTHER:___

BIBLIOGRAPHY/SOURCES:

State Inventory file, SHPO, Phoenix.

LISTING IN OTHER SURVEYS: State Inventory #8

NATIONAL REGISTER STATUS:

LISTED___ DETERMINED ELIGIBLE___ DETERMINED NOT ELIGIBLE___ NOT EVALUATED___

COMMENTS/DEVELOPMENT PLANS/THREATS:

SURVEYOR Jim Woodward SURVEY DATE June 1986 DATE FORM COMPLETED June 1986