

ORDINANCE G-6774

AN ORDINANCE AMENDING THE ZONING DISTRICT MAP ADOPTED PURSUANT TO SECTION 601 OF THE CITY OF PHOENIX ORDINANCE BY CHANGING THE ZONING DISTRICT CLASSIFICATION FOR THE PARCEL DESCRIBED HEREIN (CASE Z-6-20-2) FROM C-2 PCD (INTERMEDIATE COMMERCIAL, PLANNED COMMUNITY DISTRICT) TO PUD (PLANNED UNIT DEVELOPMENT).

BE IT ORDAINED BY THE COUNCIL OF THE CITY OF PHOENIX, as follows:

SECTION 1. The zoning of a 1.51 acre site located approximately 750 feet north of the northeast corner of 71st Street and Kierland Boulevard in a portion of Section 3, Township 3 North, Range 4 East, as described more specifically in Exhibit "A," is hereby changed from "C-2 PCD" (Intermediate Commercial, Planned Community District) to "PUD" (Planned Unit Development).

SECTION 2. The Planning and Development Director is instructed to modify the Zoning Map of the City of Phoenix to reflect this use district classification change as shown in Exhibit "B."

SECTION 3. Due to the site's specific physical conditions and the use district applied for by the applicant, this rezoning is subject to the following stipulations,

violation of which shall be treated in the same manner as a violation of the City of

Phoenix Zoning Ordinance:

1. An updated Development Narrative for the Optima 15615 PUD reflecting the changes approved through this request shall be submitted to the Planning and Development Department within 30 days of City Council approval of this request. The updated Development Narrative shall be consistent with the Development Narrative date stamped August 20, 2020, as modified by the following stipulations:
 - a. Front Cover: Remove "HEARING DRAFT" and revise submittal date information on bottom of the cover page as follows:
1st Submittal: January 24, 2020
2nd Submittal: June 15, 2020
Hearing Draft: August 20, 2020
City Council adopted: TBD
 - b. The west landscape setback in the development narrative shall be changed from 20 feet to 10 feet.
 - c. Remove footnote 7 on page 9 of the development narrative.
 - d. Add the word "the" on page 10, second sentence from the top of the development narrative.
 - e. Add landscape setbacks to landscape standards table on page 10 of the development narrative.
 - f. Page 12, Section D4: Fence and Walls, add "along 71st Street" in the second sentence related to 4-foot high fencing.
 - g. Update west landscape setbacks in comparative zoning standards table.
2. The developer shall construct all streets within and adjacent to the development with paving, curb, gutter, sidewalk, curb ramps, streetlights, median islands, landscaping and other incidentals, as per plans approved by the Planning and Development Department. All improvements shall comply with all ADA accessibility standards.
3. The developer shall submit a Traffic Impact Study (TIS) to the City for this development. No preliminary approval of plans shall be granted until the study had been reviewed and approved by the City. Additional off-site improvements and right-of-way dedications may be required as identified in the approved traffic study. Development shall be responsible for the cost associated with these improvements and dedications.

4. The property owner shall record documents that disclose the existence, and operational characteristics of Scottsdale Municipal Airport (SDL) to future owners or tenants of the property. The form and content of such documents shall be according to the templates and instructions provided which have been reviewed and approved by the City Attorney.
5. The developer shall provide documentation to the City of Phoenix prior to final site plan approval that Form 7460-1 has been filed for the development and that the development received a "No Hazard Determination" from the FAA. If temporary equipment used during construction exceeds the height of the permanent structure a separate Form 7460-1 shall be submitted to the FAA and a "No Hazard Determination" obtained prior to the construction start date.
6. In the event archaeological materials are encountered during construction, the developer shall immediately cease all ground disturbing activities within a 33-foot radius of the discovery, notify the City Archaeologist, and allow time for the Archaeology Office to properly assess the materials.
7. Prior to preliminary site plan approval, the landowner shall execute a Proposition 207 Waiver of Claims in a form. The Waiver shall be recorded with the Maricopa County Recorder's Office and delivered to the City to be included in the rezoning application file for record.


SECTION 4. If any section, subsection, sentence, clause, phrase or portion of this ordinance is for any reason held to be invalid or unconstitutional by the decision of any court of competent jurisdiction, such decision shall not affect the validity of the remaining portions hereof.

PASSED by the Council of the City of Phoenix this 2nd day of December 2020.


MAYOR



ATTEST:


Denise Archibald, City Clerk 12-08-2020

APPROVED AS TO FORM:
Cris Meyer, City Attorney

By: 

Julie Knegh, Chief Assistant City Attorney *Pml*

REVIEWED BY:



Ed Zuercher, City Manager

Exhibits:

- A – Legal Description (1 Page)
- B – Ordinance Location Map (1 Page)

PL:tml:LF20-2913:12-2-2020:2222791v1

EXHIBIT A

LEGAL DESCRIPTION FOR Z-6-20-2

A PORTION OF THE NORTHEAST QUARTER OF SECTION 3, TOWNSHIP 3 NORTH, RANGE 4 EAST, OF THE GILA AND SALT RIVER BASE AND MERIDIAN, MARICOPA COUNTY, ARIZONA, MORE PARTICULARLY DESCRIBED AS FOLLOWS:

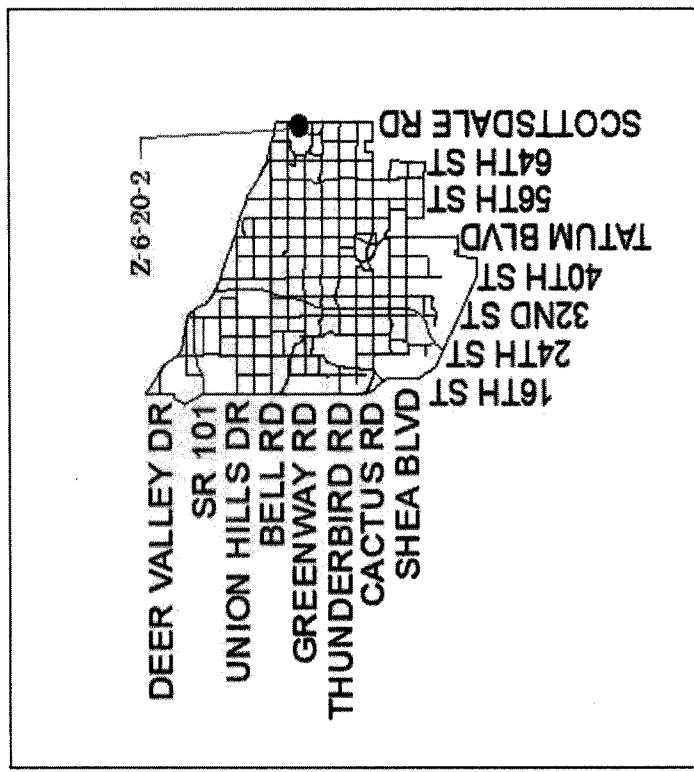
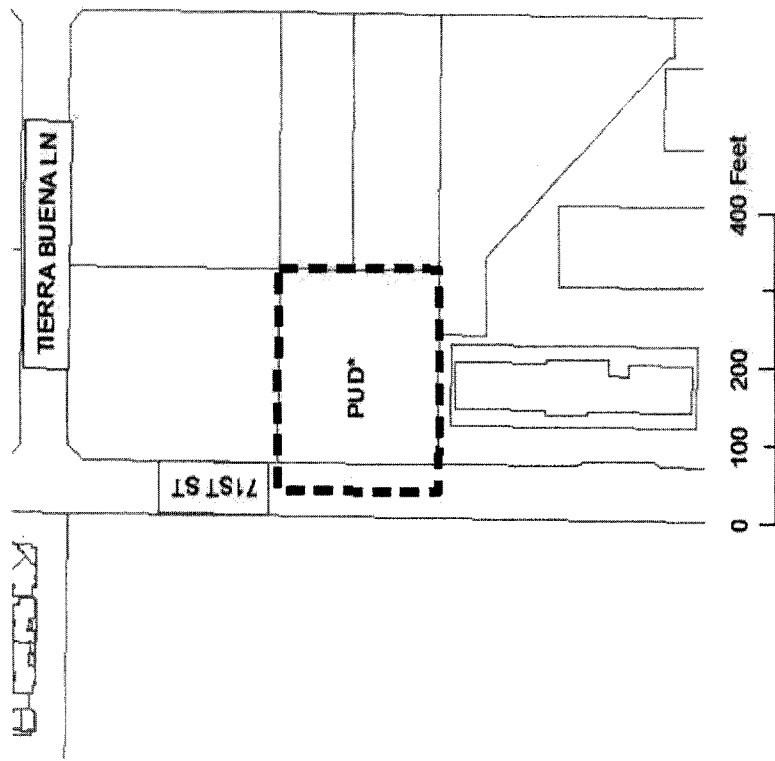
PARCEL 4B-5, OF KIERLAND PARCELS 4B & 6A, ACCORDING TO BOOK 443 OF MAPS, PAGE 39, RECORDS OF MARICOPA COUNTY, ARIZONA.

ORDINANCE LOCATION MAP

EXHIBIT B

Zoning Case Number: Z-6-20-2
Zoning Overlay: N/A
Planning Village: Paradise Valley

ZONING SUBJECT TO STIPULATIONS: *
SUBJECT AREA: - - - - -



NOT TO SCALE



Drawn Date: 10/30/2020

\\msy001\Share\Department Share\Information Systems\PLGIS\18_Team\Core_Functions\Zoning\Supp\Map320_Crnl\12-2-2012-6-20-2.mxd