

ORDINANCE G-6313

AN ORDINANCE AMENDING THE ZONING DISTRICT MAP ADOPTED PURSUANT TO SECTION 601 OF THE CITY OF PHOENIX ORDINANCE BY CHANGING THE ZONING DISTRICT CLASSIFICATION FOR THE PARCEL DESCRIBED HEREIN (CASE Z-75-A-94-2) FROM C-2 HGT/WVR PCD (INTERMEDIATE COMMERCIAL DISTRICT, HEIGHT WAIVER, PLANNED COMMUNITY DISTRICT) TO PUD PCD (PLANNED UNIT DEVELOPMENT, PLANNED COMMUNITY DISTRICT).

---

BE IT ORDAINED BY THE COUNCIL OF THE CITY OF PHOENIX, as

follows:

SECTION 1. The zoning of an approximately 74.44 acre property located at the northwest corner of Mayo Boulevard and Scottsdale Road in a portion of Section 27, Township 4 North, Range 4 East, as described more specifically in Exhibit "A," is hereby changed from "C-2 HGT/WVR PCD" (Intermediate Commercial District, Height Waiver, Planned Community District) to "PUD PCD" (Planned Unit Development, Planned Community District).


SECTION 2. The Planning and Development Director is instructed to modify the Zoning Map of the City of Phoenix to reflect this use district classification change as shown in Exhibit "B."

SECTION 3. Due to the site's specific physical conditions and the use district applied for by the applicant, this rezoning is subject to the following stipulations, violation of which shall be treated in the same manner as a violation of the City of Phoenix Zoning Ordinance:

1. An updated Development Narrative for the Suite B-09 PUD reflecting the changes approved through this request shall be submitted to the Planning and Development Department within 30 days of City Council approval of this request. The updated Development Narrative shall be consistent with Development Narrative date stamped January 19, 2017.
2. The property owner shall record a Notice to Prospective Purchasers of Proximity to Airport in order to disclose the existence and operational characteristics of the Scottsdale Airport (SDL) to future owners or tenants of the property. The form and content of such documents shall be according to the templates and instructions provided which have been reviewed and approved by the City Attorney.

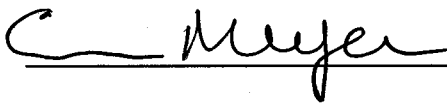
SECTION 4. If any section, subsection, sentence, clause, phrase or portion of this ordinance is for any reason held to be invalid or unconstitutional by the decision of any court of competent jurisdiction, such decision shall not affect the validity of the remaining portions hereof.

PASSED by the Council of the City of Phoenix this 10th day of May, 2017.



MAYOR


ATTEST:




City Clerk



APPROVED AS TO FORM:

  
\_\_\_\_\_ Acting City Attorney pml

REVIEWED BY:

  
\_\_\_\_\_ City Manager

PL:tml:LF17-2726:Item#143:05/10/17:1302882v1

Exhibits:

- A – Legal Description (1 Pages)
- B – Ordinance Location Map (1 Page)

EXHIBIT A

LEGAL DESCRIPTION FOR Z-75-A-94-2

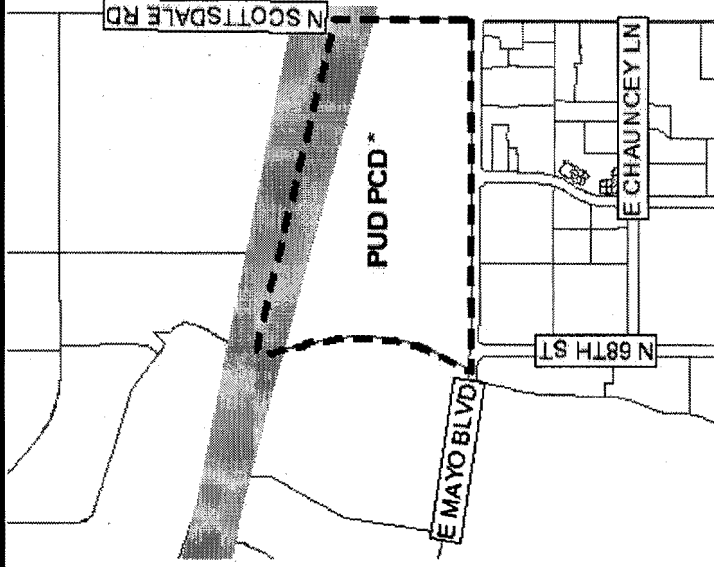
TRACT 2.03 OF STATE PLAT NO. 34, PARADISE RIDGE, according to the plat of record in the office of the County Recorder of Maricopa County, Arizona, in Book 416 of Maps, page 12 and Affidavit recorded November 12, 1996 in Document No. 96-0797420, records of Maricopa County, Arizona, said Tract situated in Section 27, Township 4 North, Range 4 East of the Gila and Salt River Base and Meridian, Maricopa County, Arizona.

# ORDINANCE LOCATION MAP

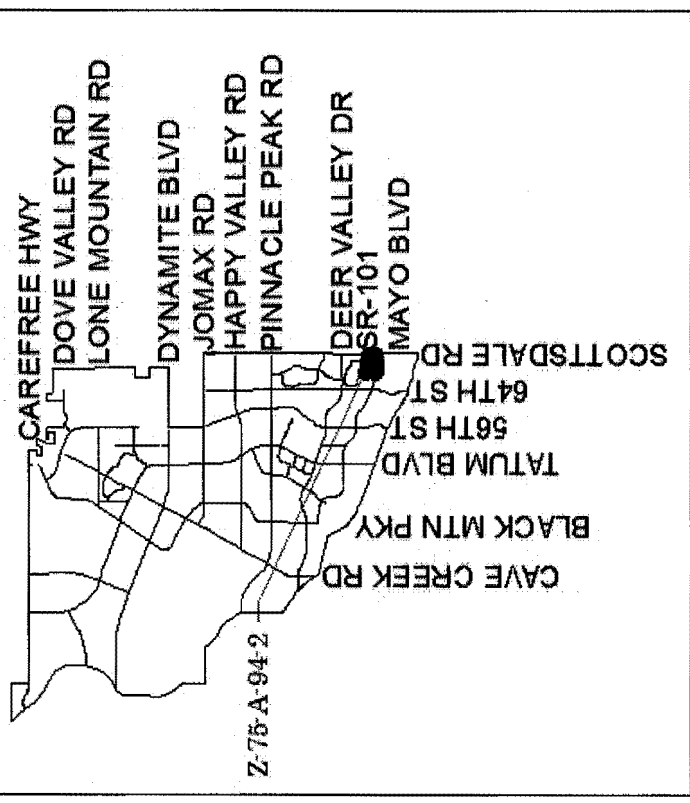
**EXHIBIT B**

Zoning Case Number: Z-75-A-94-2  
 Zoning Overlay: N/A  
 Planning Village: Desert View

ZONING SUBJECT TO STIPULATIONS: \*  
 SUBJECT AREA: - - - - -



NOT TO SCALE



Drawn Date: 3/15/2017

R:\NS\_Team\Core\_Functions\Zoning\Supp\Maps\_Ord\Maps\_2017\_Ord\5\_10\_17Z-75-A-94-2.mxd