








**SR 85 Landfill Development**

City of Phoenix  
Landfill Siting Study  
SR 85 Landfill Site  
Map Produced 09/16/04

**Legend**

-  SR 85 Landfill
-  160 Acre Park
-  Cells 1-3
-  Stock Pile
-  Entrance Facilities
-  Landfill Buffer Area
-  Major Route

Source:  
LandisCor Inc. 2002.  
Arizona State Land Department, 1997, 2003, 2004.

