

13th Street: Van Buren Street to Moreland Street

PUBLIC MEETING



August 2020

Para escuchar la reunión en español: **Marque 602-534-1000**

Luego el número de reunión, **63519**

y luego apriete el **#**

Esta opción **SÓLO** permite que los participantes escuchen la reunión.

**Street Transportation
Director,
Kini Knudson**



❖ **Jose M. Rodriguez**

Civil Engineer III, Street Transportation Department

❖ **Alberto Gonzalez**

Project Manager, Entellus Inc.

- History of the Project
- Key Project Objectives
- Overview of Design Elements
- Current Concept Design
- Expected Project Delivery Timeline



PROJECT BACKGROUND

- Strip paved residential street
- Previous residents request over the years
- Preliminary study completed in 2009
- Project was postponed due to funding
- In late 2019, efforts started for design of a complete project



13th Street

Van Buren – Moreland

Garfield Historic District

Preliminary Roadway and Drainage Analysis

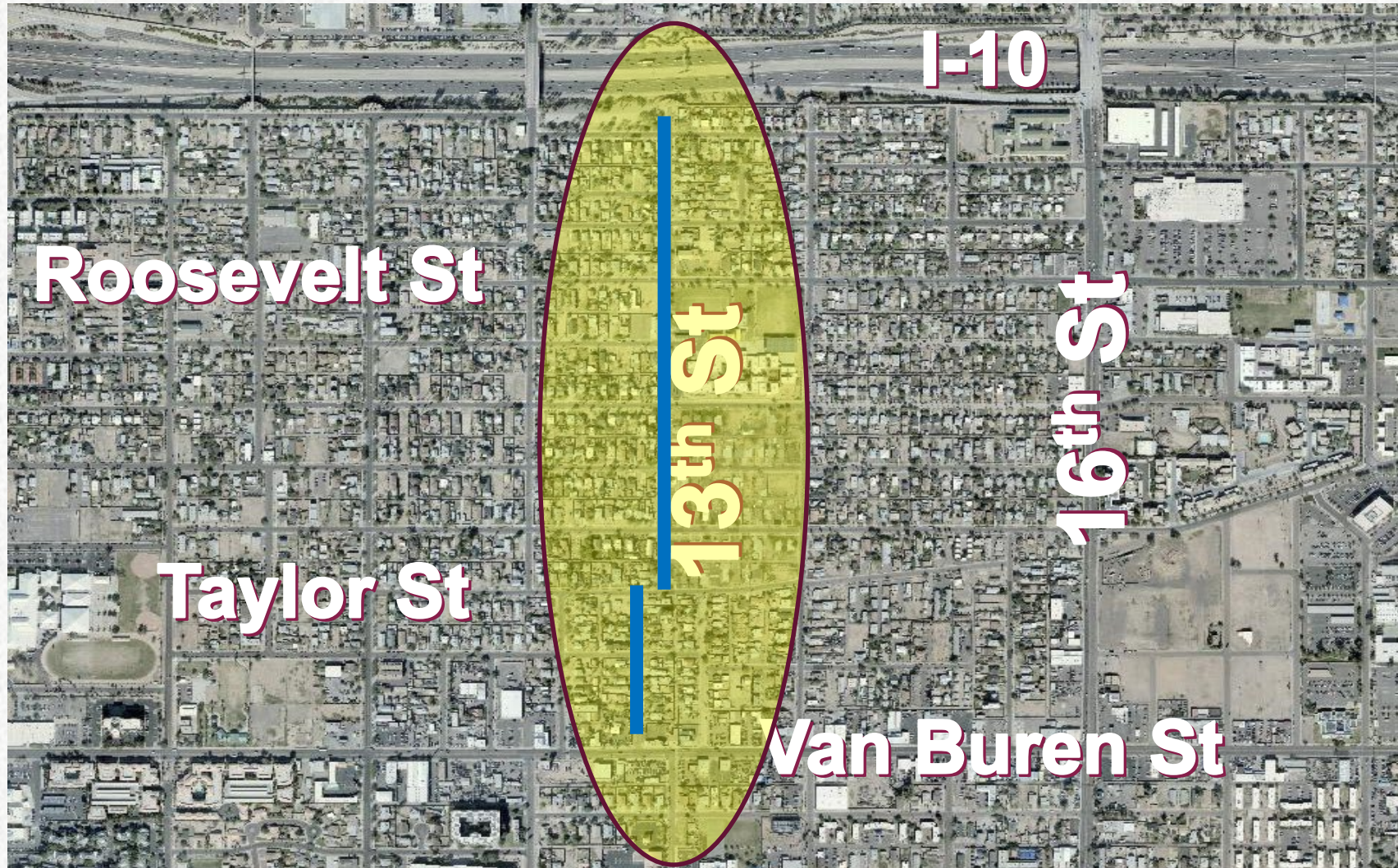
City of Phoenix Project No. ST83140024

May 8, 2009

Prepared for:



City of Phoenix



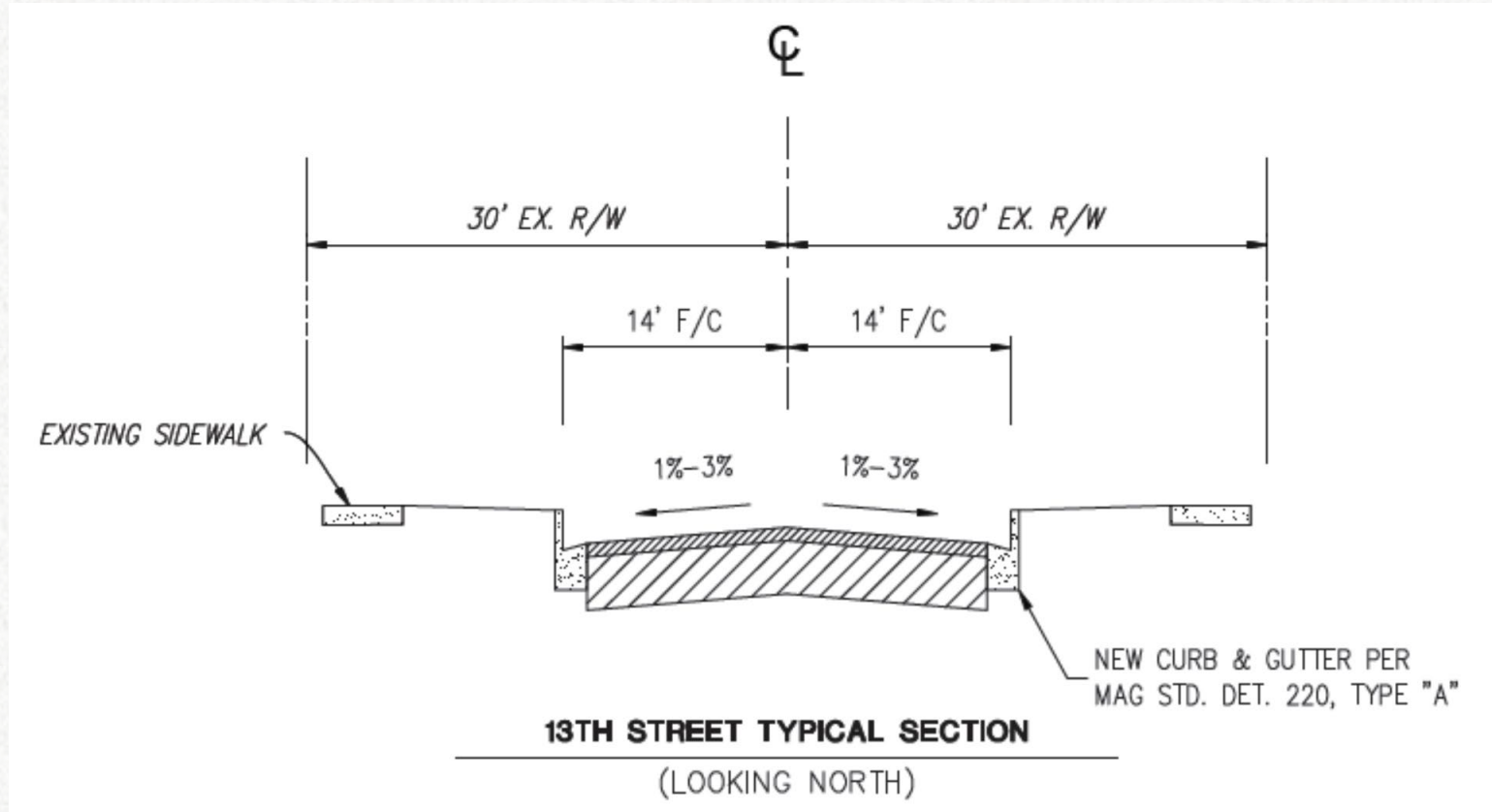
PROJECT GOALS

- Improve Drainage Conditions
- Replace sidewalk sections in disrepair
- Upgrade curb ramps at intersections
- Reconstruct existing pavement
- Update Street lighting to current standards



OVERVIEW OF DESIGN ELEMENTS

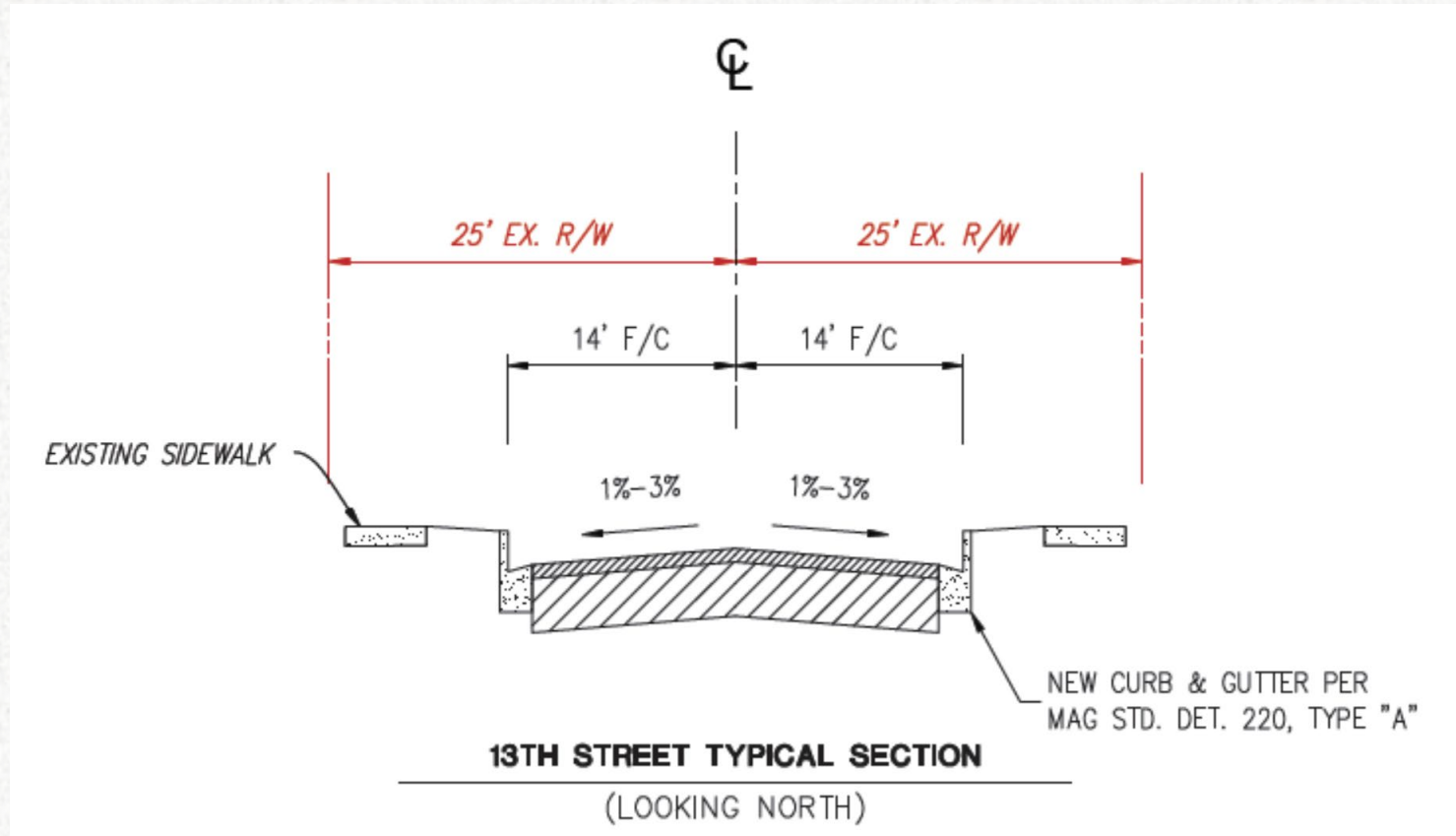
Van Buren St. to Taylor St.



- Local Single Family Residential Cross Section
- New Curb and Gutter and New Pavement
- Existing Sidewalk to Remain

OVERVIEW OF DESIGN ELEMENTS

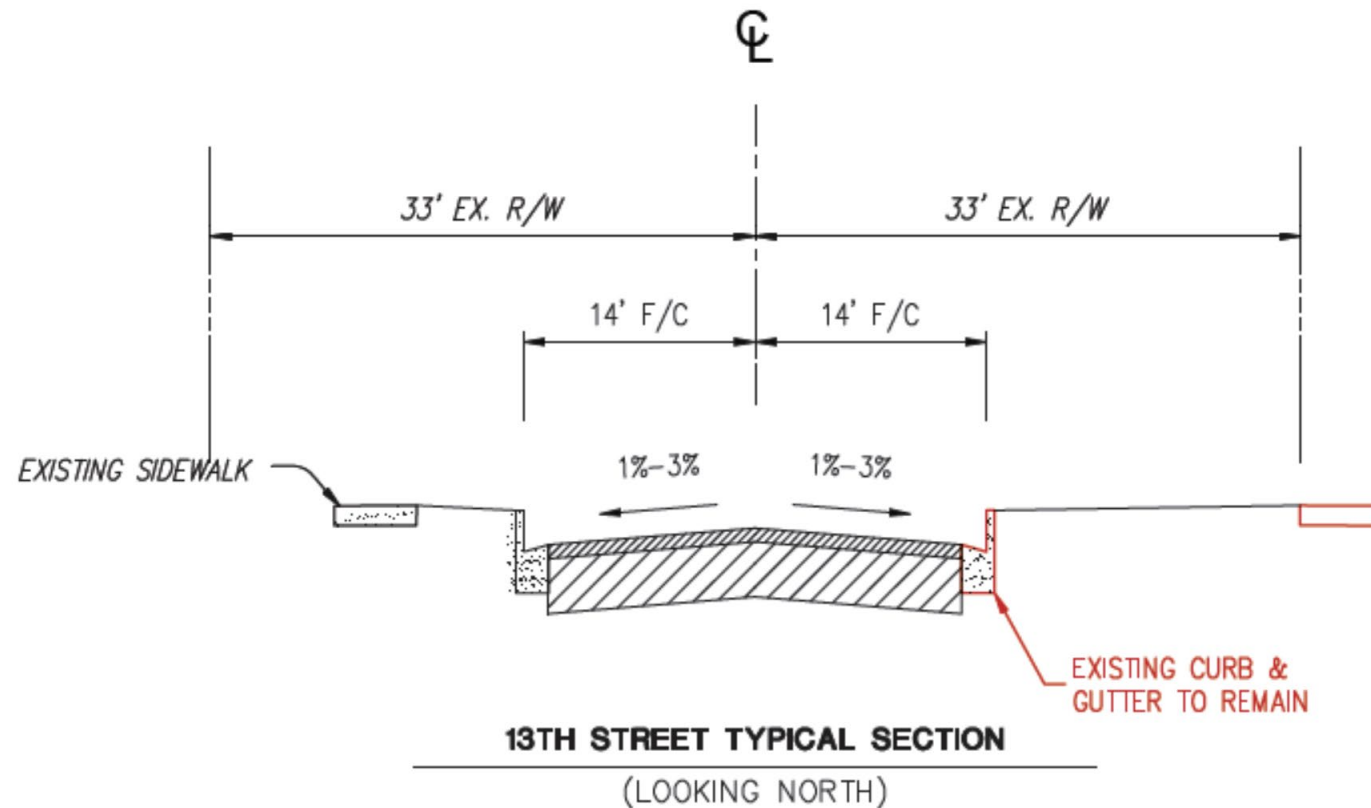
Taylor St. to McKinley St.



- Smaller Right-Of-Way
- Local Single Family Residential Cross Section

OVERVIEW OF DESIGN ELEMENTS

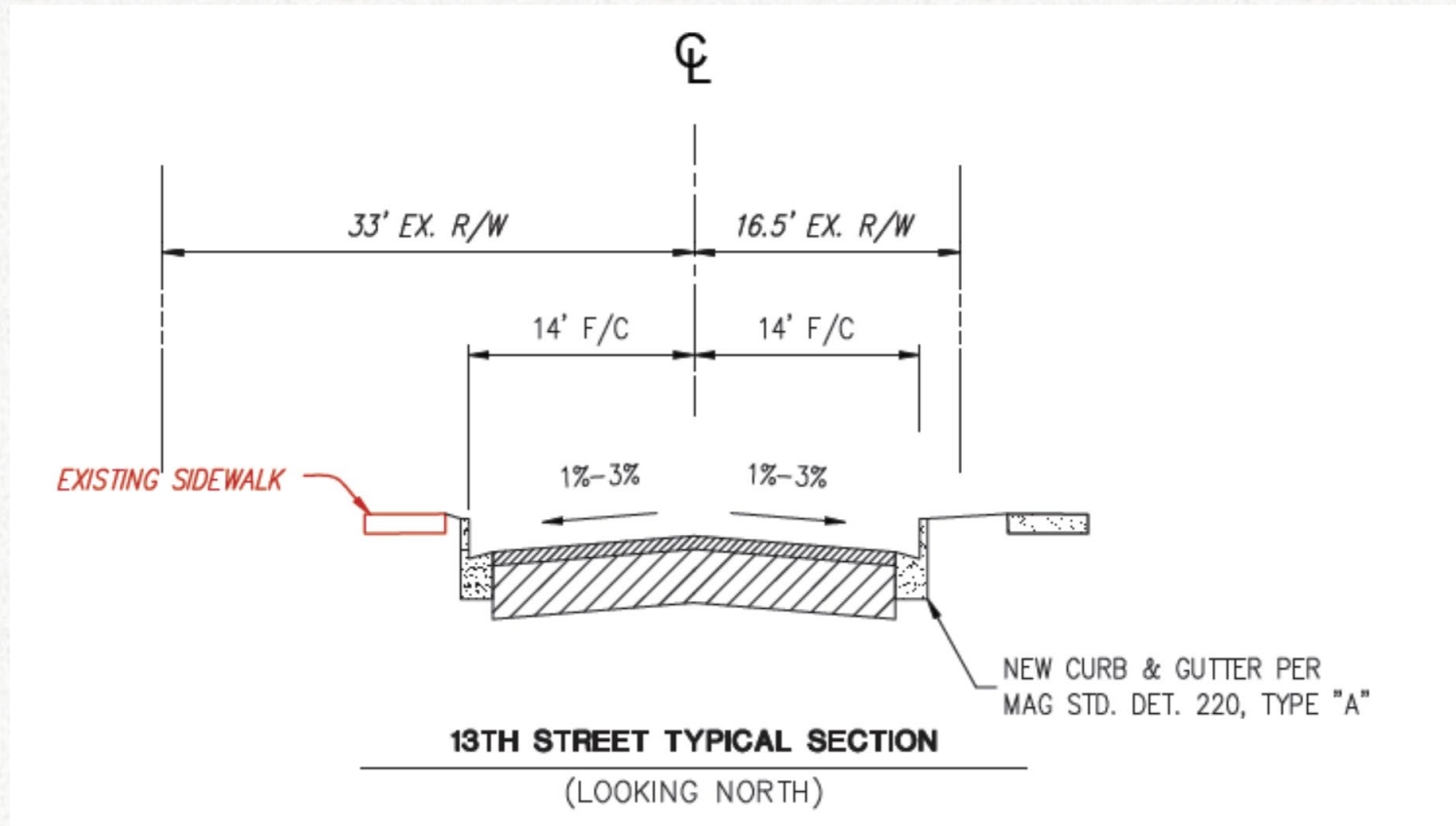
McKinley St. to Roosevelt St.



- Existing Curb by Garfield Elementary and Sidewalk to Remain

OVERVIEW OF DESIGN ELEMENTS


Roosevelt St. to Moreland St.



- Existing Sidewalk to Remain
- Existing Ramps will be Upgraded

OVERVIEW OF DESIGN ELEMENTS

Moreland St. Termination



- Proposed 45'-Radius Cul-De-Sac
- Existing Electric Poles to Remain in Place
- ADOT Coordination
- Maintain Driveway and Alley Access

OVERVIEW OF DESIGN ELEMENTS

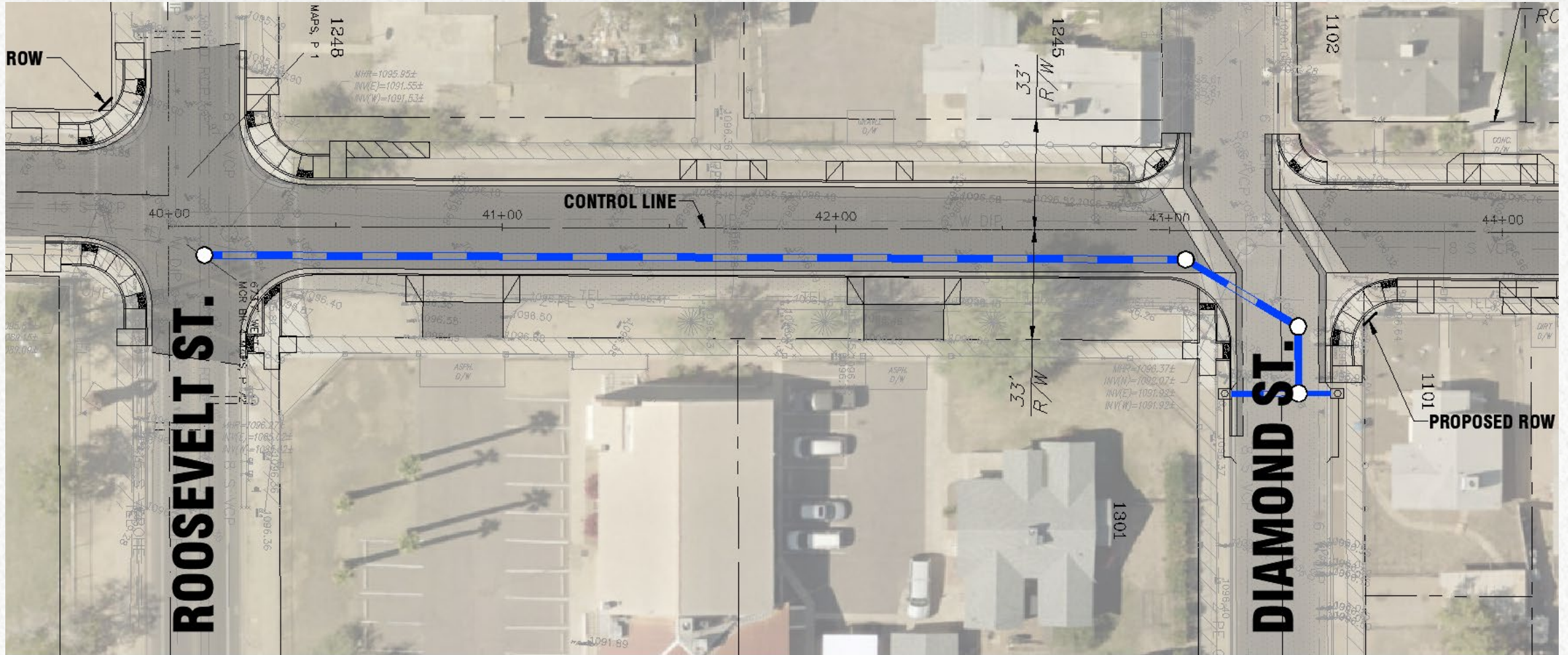
Existing Sidewalk, Ramp and Driveways



- Bring Sidewalks Up to Current ADA Standards
- New Ramps – Preserve Historic Design Where Applicable
- New Driveways Adjacent to New Curbs

OVERVIEW OF DESIGN ELEMENTS

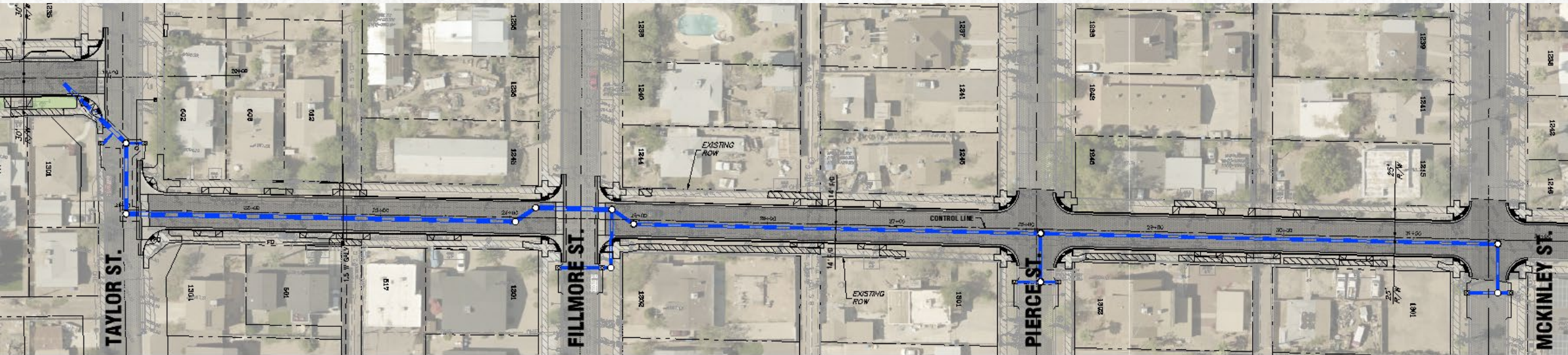
New Storm Drain



- Segment 1: Diamond Street to Roosevelt Street
- Utility Coordination

OVERVIEW OF DESIGN ELEMENTS

New Storm Drain




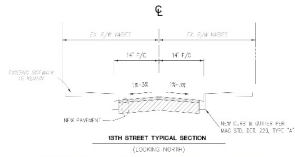
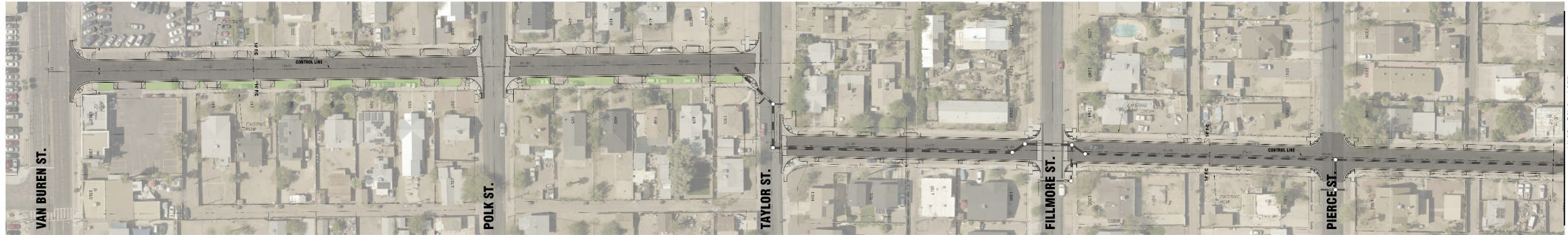
- Segment 2: McKinley Street to Taylor Street
- Utility Coordination

- Four Drywells Will Be Decommissioned
- New Street Light Improvements
- Minimum Right-Of-Way Acquisition







OVERVIEW OF DESIGN ELEMENTS

15% Preliminary Design



15% CONCEPT DESIGN
13TH STREET IMPROVEMENTS PROJECT
 CITY OF PHOENIX PROJECT # ST85100442-1

LEGEND

-  PROPOSED PAVEMENT
-  PROPOSED DECOMPOSED GRANITE
-  PROPOSED DRIVEWAY
-  PROPOSED STORM DRAIN (FINAL LOCATION TO BE DETERMINED)

13TH STREET - STRIP MAP
 CITY OF PHOENIX, ARIZONA
 STREET TRANSPORTATION DEPARTMENT
 13TH STREET
 VAN BUREN ST. TO MORELAND ST.
 SCALE: 1"=40'



- Second Public Meeting opportunity – around 60% and 90% design
- Design Completion – Spring/Summer 2021
- Public Utilities Coordination/Relocation – Summer thru Winter of 2021
- Project Construction Advertisement – Winter of 2021
- Construction Start Time – Spring/Summer of 2022

PRE-DESIGN



DESIGN CONSULTANT SELECTION



DESIGN



ADVERTISE PROJECT



CONSTRUCTION



PROJECT CLOSEOUT



- City encourages all neighbors and residents to provide input
- Survey available at phoenix.gov/streets/projects/13thStVanBurentoMoreland
- Additional information at project hotline [623-825-3444](tel:623-825-3444)

Thank you for participating



Visit Project Website for up to date information at
<https://www.phoenix.gov/streets/projects/13thStVanBurentoMoreland>